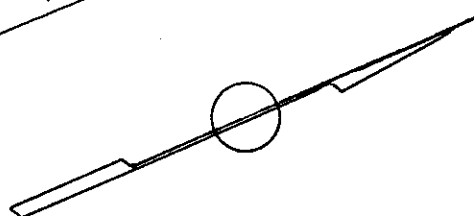
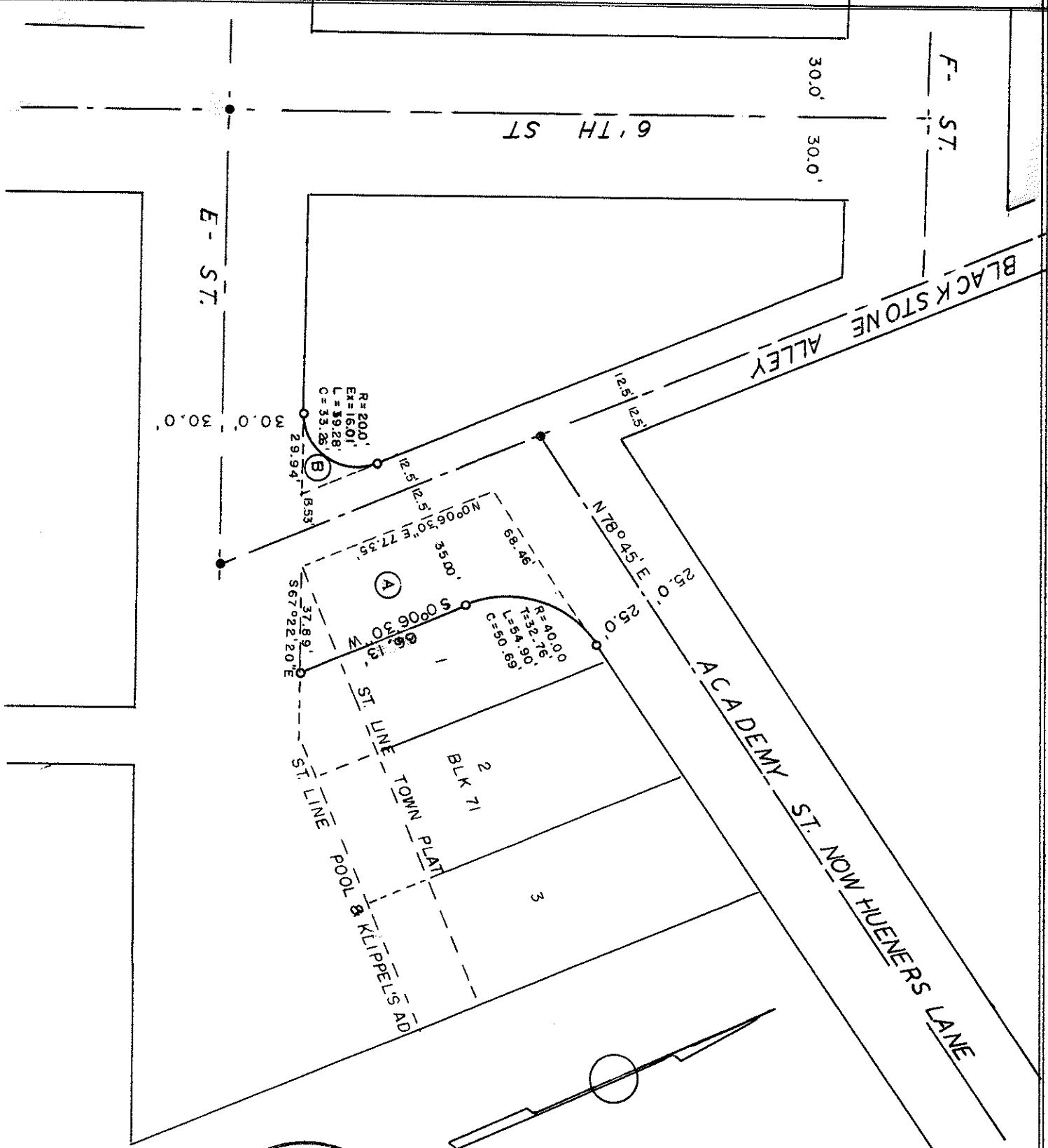


4239

0000



JACKSON COUNTY
 RECORDED
 JUN 10 1970
 SURVEYOR

REGISTERED
 OREGON
 LAND SURVEYOR

Edward A. McGinty
 JULY 10, 1953
 EDWARD A. MCGINTY
 301

SURVEY IN NE. 1/4 S.32, T37S., R 2 W., WM.
 FOR CITY OF JACKSONVILLE
 STREET PROPOSAL
 67-30-1

EDWARD MCGINTY
 MEDFORD OREG
 MAY 1970

SCALE 1" = 50'
 ● = CITY C-L MON. FD
 ○ = 5/8" I. PIN SET

4239

4239

Survey No. 4239

SURVEY NARRATIVE TO COMPLY WITH O.R.S. 209-250

Survey for: City of Jacksonville
Jacksonville
Oregon 97530

Survey by: Edward A. McGinty, R.S.
Medford, Oregon
May, 1970

Basis of Bearing: Survey No. 2758.

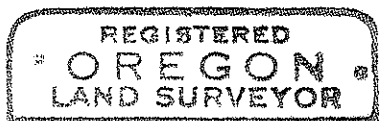

Precedence of Survey:

City of Jacksonville is proposing street improvements (making them wider) and at their request surveyed tracts A & B and prepared descriptions.

From city center line monuments, surveyed tracts as shown.

Monuments set being 5/8 in. x 20 in. iron pins, set approx. flush with the surface.

67-30-1
Blackstone Alley



Edward A. McGinty

