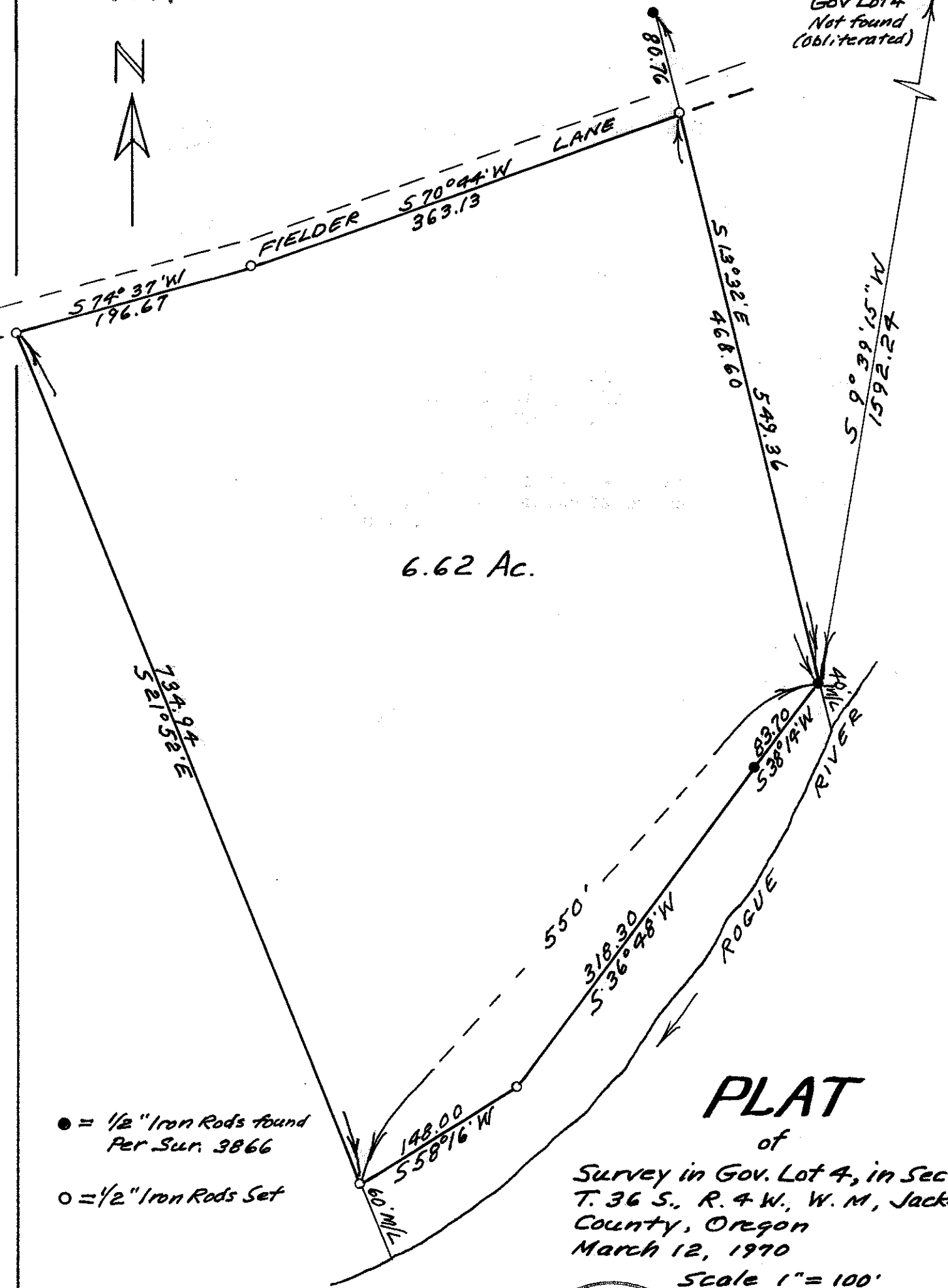




NE Cor.  
Gov Lot 4  
Not found  
(Obliterated)



6.62 Ac.


- = 1/2" Iron Rods found  
Per Sur. 3866
- = 1/2" Iron Rods Set

# PLAT

of  
Survey in Gov. Lot 4, in Sec. 20,  
T. 36 S., R. 4 W., W. M., Jackson  
County, Oregon  
March 12, 1970

Scale 1" = 100'

For: MR. B. K. HERNDON  
208 N. W. 6th St.  
Grants Pass, Oregon



*Claude E. Masters*  
OCTOBER 24, 1958  
CLAUDE E. MASTERS  
457

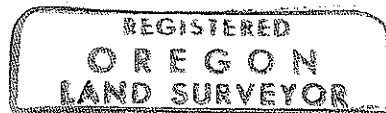

SURVEY NO. -4209

SURVEY NARRATIVE to comply with Paragraph 209.250, Oregon Revised Statutes.

SURVEY FOR: MR. B. K. HERNDON  
208 N. W. 6th Street  
Grants Pass, Oregon

PURPOSE: To survey and monument a parcel of land in Government Lot 4 in Section 20, Township 36 South, Range 4 West, Willamette Meridian, Jackson County, Oregon.

PROCEDURE: Using existing monuments as recorded in previous surveys, I set monuments on parcel as directed by owner.



*Claude E. Masters*

