

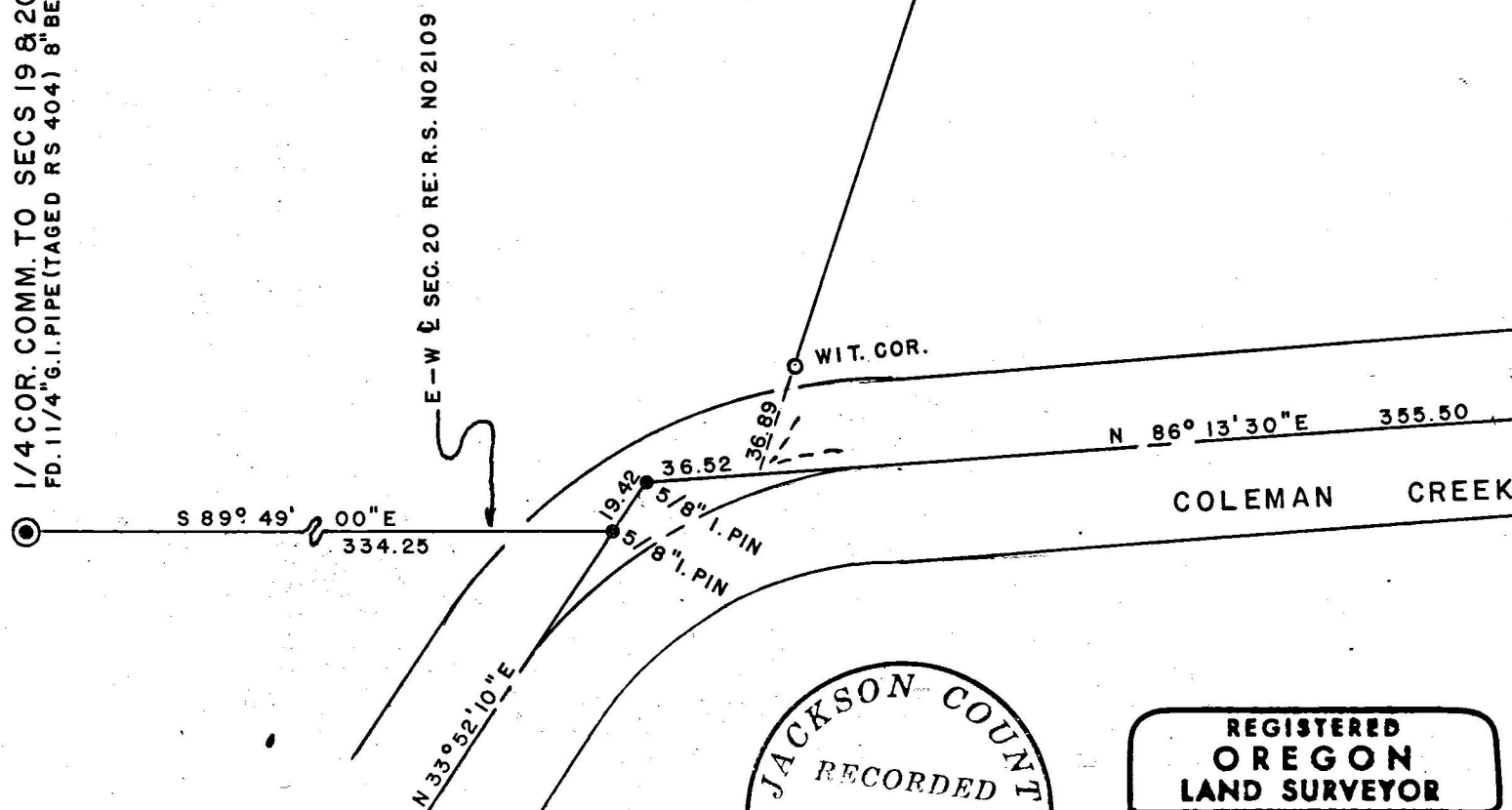


SCALE 1"=60'
BASIS OF BEARINGS R./S. NO.2109

LEGEND

- = SET 1/2" X 24" G.I. PIPE 4" DEEP
- = FD. MON. AS NOTED

1/4 COR. COMM. TO SECS 19 & 20 T38S R1W
FD. 11/4" G.I. PIPE (TAGED RS 404) 8" BELOW ROAD SURFACE




2.1 ± AC. NET

COLEMAN CREEK

MAP OF SURVEY

FOR
RICHARD KLIMEK TALENT, OREGON
OF TRACT
SITUATE IN S.W.1/4 N.W.1/4 SEC 20 T38S R1W W.M.
JACKSON COUNTY, OREGON
BY
GEORGE BURRELL LAND SURVEYOR
FEB. 18, 1970



REGISTERED OREGON LAND SURVEYOR

George Burrell

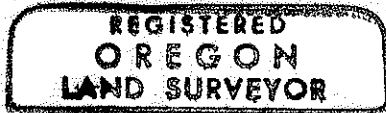
JULY 10, 1964
GEORGE R. BURRELL
638

SURVEY NARRATIVE TO COMPLY WITH O.R.S. 209.250
REVISED BY CHAPTER 555, O.L. 1963

For: Richard Klimek
717 South Pacific Hwy.
Talent, Oregon

Purpose: To Partition the tract as shown on the accompanying
Map from clients parent tract for deed conveyance.

Procedure: The monuments of recorded survey no. 2109 were
used as control for this survey. The approximate
centerline of Coleman creek road as established
by recorded survey no. 2109 was used in this survey
from which witness corners were established for
controlling the boundary lines intercepting said
road. The remaining boundary lines created by this
survey were established according to clients request.



George Burrell

