


4201

4201

CENTER W. 1/16 SEC. COR.

CENTER 1/4 SEC. COR., SEC. 14,
T. 36S., R. 4W., W.M. FOUND 1"
PIPE FOR WITNESS COR.
(RE: R/S NO. 2629)



WARDS CREEK SUBDIVISION

WARDS CREEK ROAD

N0° 14' 00" W

N62° 01' 00" E 425.00

R=1402.39 L=239.05
LC=N66° 54' 00" E
236.76

N71° 47' 00" E 405.95

315.50

407.63

1322.32

914.70

S0° 10' 00" E

14.225 AC ±

RE: RECORDED SURVEY NO. 2629

371.96

R=994.93 L=241.80
LC=N83° 44' 30" E
243.80

1003.55'

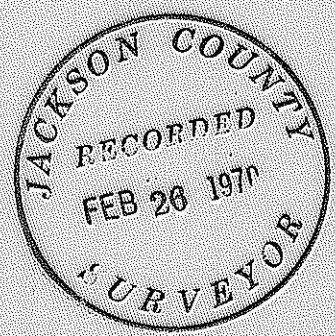
N89° 26' 32" W

1303.55'


300.00'

S.W. 1/16 SEC. COR.

CENTER S. 1/16 SEC. COR.



MAP OF SURVEY
LOCATED IN
N.E. 1/4 OF THE S.W. 1/4, SECTION 14, T. 36S., R. 4W., W.M.
JACKSON COUNTY OREGON
FOR
PAT KENNEDY



J. A. Hoffbühr
J. A. HOFFBUHR

J. A. HOFFBUHR, REG. L.S., MEDFORD, OREGON
SCALE: 1" = 200' DECEMBER 1, 1969
BASIS OF BEARING R/S NO. 2629
Ø=SET 5/8" X 24" IRON REINFORCING PIN

4201

- 4201

SURVEY NARRATIVE TO COMPLY WITH PARAGRAPH 209.250
OREGON REVISED STATUTES

SURVEY FOR: J. Clifford Kennedy
4768 Fern Valley Road
Phoenix, Oregon

LOCATION: Survey situated within the Northeast One Quarter
(1/4) of the Southwest One Quarter (1/4) of
Section 14, Township 36 South, Range 4 West,
Willamette Meridian, Jackson County, Oregon.

PURPOSE: The purpose of this narrative is to correct the
Section shown on the narrative and the map of Recorded Survey No.
4175. The map and narrative should indicate Section 14 as shown
above instead of Section 16.

February 16, 1970

J. A. Hoffbuhr
Registered Land Surveyor

