


MAP OF SURVEY
 LOCATED IN
 S.E. 1/4 OF SECTION 21, T. 38 S., R. 1 W., W.M.
 JACKSON COUNTY OREGON
 FOR
 R.B. ELBERT
 J. A. HOFFMANN, REG. L.S., MEDFORD, OREGON
 SCALE: 1"=100' AUGUST 12, 1967
 BASIS OF BEARINGS COUNTY ROAD RECORDS
 ONE SET 5/8" X 24" IRON REINFORCING PIN
 30' ROAD EASEMENT ADDED OCTOBER 28, 1968



SURVEY NARRATIVE TO COMPLY WITH PARAGRAPH 209.250
OREGON REVISED STATUTES

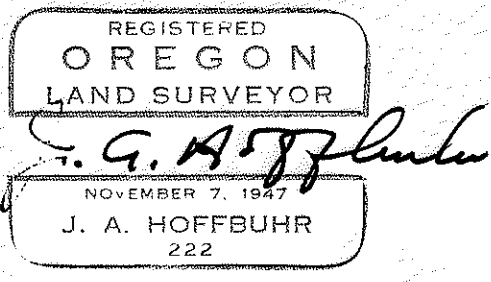

SURVEY FOR: R. B. Elbert
5480 Adams Road
Talent, Oregon

LOCATION: Tract situated in the Southeast One Quarter (1/4)
of Section 21, Township 38 South, Range 1 West,
Willamette Meridian, Jackson County, Oregon.

PURPOSE: To monument the corners of a 30.00 foot wide
roadway as indicated on the attached map.

PROCEDURE: The controls of the overall survey as shown by
Recorded Survey No. 3648 were used for this survey.

February 12, 1970



J. A. Hoffbuhr
Registered Land Surveyor