

4192

4192

T39S, R04E




20.046 Chains

WEYERHAEUSER COMPANY

MANAGEMENT

Survey started in August, 1969, and completed in December, 1969, by G.R. Clark under the direct supervision of C.H. Hammersley.

I, Creal H. Hammersley, certify that I have surveyed and monumented the land delineated on this plat and that this plat is a true representation of said survey.



BEARINGS BASED ON SOLAR TRANSIT OBSERVATIONS

REGISTERED  
OREGON  
LAND SURVEYOR


*Creal H. Hammersley*

JULY 9, 1965  
CREAL H. HAMMERSLEY  
686

N00°06'E

WEYERHAEUSER

LAND



20.046 Chains

OF

● Found, Corner, set SurvKAP

● Set, SurvKAP



BUREAU

RETRACE  
N1/2 Between Sec.s, 22&23, T39S, R04E W.M.  
Jackson County, Oregon



Weyerhaeuser Company

Klamath Falls Branch

SCALE — 1" = 4 Chains

DATE — Jan. 15, 1970

DEL. — *A.R.C.*

CHECKED BY — *C.L.C.*

TRACED — *A.R.C.*

DRAWING No — LS 70-3

4192

'W' nail in an 18" Douglas fir, N09°W, 9.0 lks.

Then running N00°06'E on a true line 20.046 chains I set the N 1/16 corner common to Sections 22 and 23 with a Survicap, on a 5/8" x 30" I. R. in a stone mound, on which was stamped:

Weyarhasuser  
 N 1/16  
 22 | 23  
 1969  
 ORLS 686

and which was not referenced as the corner falls in an open meadow and there were no suitable trees.


Then continuing on the true line to 40.092 chains and the section corner common to Sections 14, 15, 22, and 23 and as previously described.

After completing the transit and chain survey the afore described true line was then blazed.

Harry A. Clark  
 Party Chief

Approved:

Crest H. Hammerly  
 Woods Engineering Supervisor



## WEYERHAEUSER COMPANY

## KLAMATH FALLS AREA

Retrace of N1/2  
Between Sections 22 and 23, T39S, R4E, W.M.  
Jackson County, Oregon

This survey was made by G. R. Clark, W. J. Butcher, and J. E. Barrett, plus two axemen. This survey was started September 9, 1969, and completed December 29, 1969, under the direct supervision of C. H. Hammersley.

All lines were run with a 01' Gurley solar transit. Chaining was done with a 2-chain topographic steel tape.

## Retrace

South between Sections 22 and 23

I began at the section corner common to Sections 14, 15, 22, and 23 at which I set a SurvKAP on a 5/8" x 30" I. R. in a stone mound, on which is stamped:

Weyerhaeuser	
T39S	R4E
15	14
22	23
1969	
ORLS 686	

The corner was set from:

- a White fir, N48°E, 17.0 Lks. (B.T., D.)
- a White fir, S30°E, 14.0 Lks. (B.T.)
- a Red cedar, S20°W, 148.0 Lks. (B.T.)
- a White fir, N80°W, 37.0 Lks. (B.T.)

From the afore described corner I ran S00°01'E on a random line 40.092 chains to a point 0.078 chains West of the 1/4 corner common to Sections 22 and 23. The corner was set from the described B. T.'s in the G. L. O. notes:

- a White fir (D & D), N45°E, 63.0 Lks.
- a White fir (D & D), N34°W, 93.0 Lks.

The corner was monumented with a SurvKAP, on a 5/8" x 30" I. R. in a stone mound, which was stamped:

Weyerhaeuser	
1/4	
22	23
1969	
ORLS 686	

I further perpetuated the corner by establishing the following references:

- 'W' nail in a 24" White fir, S82°E, 23.0 Lks.