

SURVEY FOR

BOISE CASCADE CORPORATION

P.O. BOX 100, MEDFORD, OREGON

SCALE 1 in = 1000 feet ~ DATE DEC. 12, 1969

Survey by BRICE L. BRANDT

BASIS OF BEARING - SOLAR OBSERVATION:

Two solar observations were taken; one near the section corner  $\frac{24}{25}|19$  and also one near the section corner  $\frac{23}{24}|25$ . Both observations were taken with a one minute transit and both agreed within one minute.

		Govt. Record West		T.S. 38 S.	
	$\frac{23}{24} 24$	40 chains		40 ch.	R.2E. R.3E.
	$\frac{26}{25} 25$	Measured 2646.9		2646.9	$\frac{24}{25} 19$
				N. 89° 35' W.	

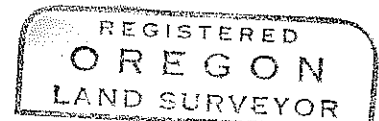

CORNERS

$\frac{24}{25}|19$  FOUND - the corner as described in the 1962 Cadastral Survey notes.

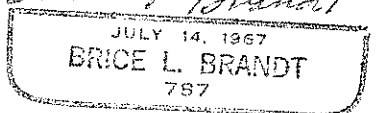
$\frac{23}{24}|25$  FOUND - the original S.E. bearing tree with scribe legible. Set 1 x 36 in. galvanized iron pipe topped with a 1 x 1 1/2 in. galvanized iron pipe reducer, filled with pot metal and stamped with 1/8 in. letters and numerals. Scribed an 1 1/2 in. white fir which bears N. 30° W., 11.2 feet "T. 325 R. 2E. S 23 R 5 787" in the upper blaze and "BT" in the lower blaze, a 9 in. white fir which bears S. 23 1/2° W. 20.5 ft. "T 325 R 2 E S 26 R 5 787" in the upper face and "BT" in the lower face, an 11 in white fir which bears S. 29 1/2° E. 24.3 ft. "T 325 R 2 E S 25 R 5 787" in the upper blaze and "BT" in the lower blaze.

$\frac{1}{4} \frac{24}{25}$  - SET

1 x 36 in. galvanized Iron pipe topped with a 1 x 1 1/2 in. galvanized iron pipe reducer filled with pot metal and stamped with 1/8 in. letters and numerals. Scribed a 22 in. D. fir which bears N. 10° W, 33.5 feet "1/4 S 24 R 5 787" in the upper blaze and "BT" in the lower blaze, a 10 in. yew tree which bears S. 14° W. 46.2 feet "1/4 S 25 R 5 787" in the upper blaze and "BT" in the lower blaze.



Brice L. Brandt

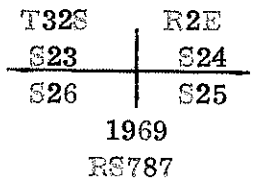


SURVEY NARRATIVE TO COMPLY WITH ORS. 290.250  
REVISED BY CHAPTER 555, O. L. 1963

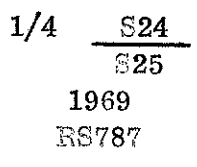
FOR: BOISE CASCADE CORPORATION  
P. O. BOX 100, MEDFORD, OREGON

PURPOSE: To rehabilitate and perpetuate the section corner common to Sections 23, 24, 25 and 26, Township 32 South, Range 2 East, Willamette Meridian, to re-establish and monument the lost one-quarter section corner common to Sections 24 and 25 and to define and mark the east half of the section line common to Sections 24 and 25.

PROCEDURE: At the section corner common to Sections 23, 24, 25 and 26 at the record bearing and distance from the only remaining original bearing tree, which is now a 24" white fir uprooted and lying on the ground with the face opened and the S 25 scribe legible, I set a 1" x 36" pipe 30 inches in the ground stamped as shown below and more particularly described on the attached map along with the new bearing trees.



I found the section corner common to Sections 24 and 25 as described in the Cadastral Survey Notes dated 1962 and ran a random transit traverse between section corners. At the proportionate distance between section corners following a thorough and unfruitful search for evidence of the original corner monument and its accessories, I set a 1" x 36" pipe 32 inches in the ground stamped as shown below and further described on the attached map along with the new bearing trees.



The compass declination was set at 20° E and the distances to the new bearing trees were measured to the face of the blaze. The field work was completed December 10, 1969 by B. L. Brandt, R. A. Morris, Sam Richardson and Jim Henney.

See attached map.

