


PLAT

of

Survey in the NE 1/4 of Sec. 23, T. 39 S.,
R. 1 W., W. M., Jackson County, Oregon
Jan. 6, 1970 Scale 1" = 200'

For: MR. B. K. HERNDON
208 N. W. 6th St.
Grants Pass, Oregon



REGISTERED
OREGON
LAND SURVEYOR

Claude E. Masters
OCTOBER 24, 1958
CLAUDE E. MASTERS
457

SURVEY NO. 4167

SURVEY NARRATIVE to comply with Paragraph 209.250, O. R. S.

SURVEY FOR: MR. B. K. HERNDON
208 N. W. 6th Street
Grants Pass, Oregon



PURPOSE: To retrace boundaries on mining claim in the
Northeast 1/4 of Section 23, Township 39 South,
Range 1 West, Willamette Meridian, Jackson County,
Oregon.

PROCEDURE: Ran line from the East 1/4 Corner of Section 23
North to Section Corner and set North 1/16 Cor-
ner.

Ran line from the Center- North 1/16 Corner, as
set by RS 21, to the North 1/16 Corner on East
line.

Found Corners of Cleveland Extension Mining Claim
and ran Easterly and Westerly lines of same,
placing monuments at intersection of 1/16 line
and mining claim lines.

Renewed mining claim Corners, as indicated.



Claude E. Masters
OCTOBER 24, 1915
CLAUDE E. MASTERS
457