


SURVEY IN THE SW 1/4 NE 1/4 OF SECTION 35
T.33S., R.1W., W.M., JACKSON COUNTY, OREGON

FOR

M. J. FIGUEROA & ELSIE BUSCH

SCALE 1" = 300'



APPROX. E BDY.
SW 1/4 NE 1/4

RECORDED SURVEY
NO. 3968

SURVEY BY
CHARLES H. HURST
MEDFORD, OREGON

LEGEND

- SET 5/8" X 24" IRON PINS
- FD. 1/2" IRON PINS UNLESS OTHERWISE DESIGNATED
- 5/8" PINS PER SURVEY 3968

MAY 14 1969

FD. 5/8" IRON PIN SET FOR
SE COR. OR 66-66049

APPROX. N-S C
SEC. 35

APPROX. E-W C
SEC. 35

FD 1 1/4" IRON PIPE
4.4' HIGH PER
SURVEY 1567

FD. 3/4" IRON PIPE

FD. GE 1/16 COR.
PER SURVEY 1567

REGISTERED
OREGON
LAND SURVEYOR

Charles H. Hurst

OCTOBER 30, 1959
CHARLES H. HURST
483

FD. 5/8" IRON
PIN-PP E 1/4
COR. PER
SURVEY 3662

SURVEY NARRATIVE TO COMPLY WITH PARAGRAPH 209.250

OREGON REVISED STATUTES

SURVEY FOR: M. J. Figueroa & Elsie Busch
Star Route 1, Box 470
Trail, Oregon 97541

SURVEY BY: Charles H. Hurst, L.S.
28 No. Oakdale
Medford, Oregon 97501

BEARING: Based on the meridian for Recorded Survey
No. 3968

PURPOSE: To monument the division line as shown on the
attached plat, the location for which was
designated by the client.

PROCEDURE

Survey control previously established during the course of Recorded Survey No. 3968 was utilized.


Some local residents are not able to understand why the interior 1/16 corners cannot be held for boundary control, readily apparent discrepancies notwithstanding.

Some discrepancies between Recorded Surveys No. 1568 and No. 3662 are indicated which illustrate the magnitude of the situation.

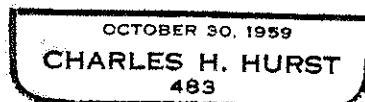
Obviously, said boundaries cannot be considered property lines by any acceptable standard and improvements should be constructed well away from same until such time as Section 35 is re-subdivided.

Distance is by triangulation from the "CE 1/16 corner to the E 1/4 corner" of Section 35.

Prior to any acceptance of the proportionate E 1/4 corner of Section 35, information relative thereto contained in Deed Record 126 - 243 and 159 - 419 should be considered which places said corner approximately 70 feet South of the proportionate location monumented by a 5/8" iron pin.



Charles H. Hurst



MAY 14 1969