

4125

4125



BASIS OF BEARINGS: R./S. NO. 4085

SCALE 1"=300'

FD. BRASS CAP
C.S. 1969 REESTAB

N 89° 33' 30" W
1340.34

GOV'T. RECORD N 89° 49' W 2630.76


N 89° 33' 30" W
1340.34

4 3
9 10 TWP 39S RIW


N. 1/4 COR. SEC. 9

E 1/16 COR. SEC. 9
SET 1/2" X 30" G.I. PIPE FLUSH

FD. BRASS CAP
C.S. 1969 REESTAB.



George R. Burrell



MAP OF SURVEY

FOR
HOWARD J. BOYD TALENT, OREGON
OF
THE N. LINE OF THE N.E. 1/4 SEC. 9 T39S RIW
BY
GEORGE BURRELL LAND SURVEYOR
OCT. 7, 1969

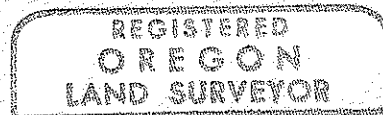
4125

SURVEY NARRATIVE TO COMPLY WITH O.R.S. 209.250
REVISED BY CHAPTER 555, O.L. 1963

FOR: Howard J. Boyd
1867 Holton Rd.
Talent, Oregon

PURPOSE: To monument the East 1/16 corner of Section 9,
and to locate the line from this corner to the
North 1/4 corner of Section 9 for timber cutting
purposes.

PROCEDURE: A random line was run from the corner common to
Sections 3,4,9 and 10 to the North 1/4 corner of
Section 9. From this data the true position of
the East 1/16 corner of Section 9 was calculated
and monumented from a random line control point.
A 4" x 4" x 48" fir wood post scribed E 1/16 S 4
on the North face and scribed E 1/16 S 9 on the
South face was set 18" in the ground approximately
1 foot West of the 1/2" galvanized iron pipe set
at the East 1/16 corner of Section 9. The true
line from this corner to the North 1/4 corner of
Section 9 was marked with wood stakes set on car-
dinal offsets from the random line.



George Burrell

