


MAP OF SURVEY
LOCATED IN
NW. 1/4 OF THE S.E. 1/4 OF SEC. 10, T.39S., R.1E., W.M.
JACKSON COUNTY OREGON
FOR
ASHLAND SCHOOL DISTRICT NO. 5



J. A. HOFFBUHR, REG. L.S., MEDFORD, OREGON
SCALE: 1" = 100' SEPT. 8, 1968
BASIS OF BEARING - SISKIYOU BLVD.
SET 5/8" X 24" IRON REINFORCING PIN

REGISTERED
OREGON
LAND SURVEYOR
J. A. Hoffbuhr
NOVEMBER 7, 1947
J. A. HOFFBUHR
222


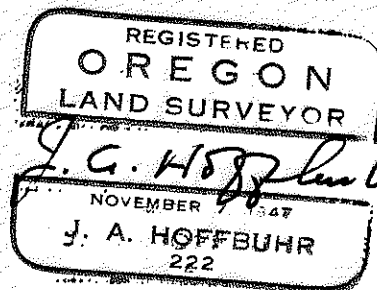
SURVEY NARRATIVE TO COMPLY WITH PARAGRAPH 209.250
OREGON REVISED STATUTES

SURVEY FOR: Ashland School District No. 5
885 Siskiyou Boulevard
Ashland, Oregon

LOCATION: Tract situated in the Northwest One Quarter (1/4)
of the Southeast One Quarter (1/4) of Section 10,
Township 39 South, Range 1 East, Willamette Meridian,
Jackson County, Oregon.

PURPOSE: To verify the boundaries of the parcel of land
shown on the attached map. The monuments were found and the proper
distances and bearings are shown.

October 15, 1969



J. A. Hoffbuhr
Registered Land Surveyor