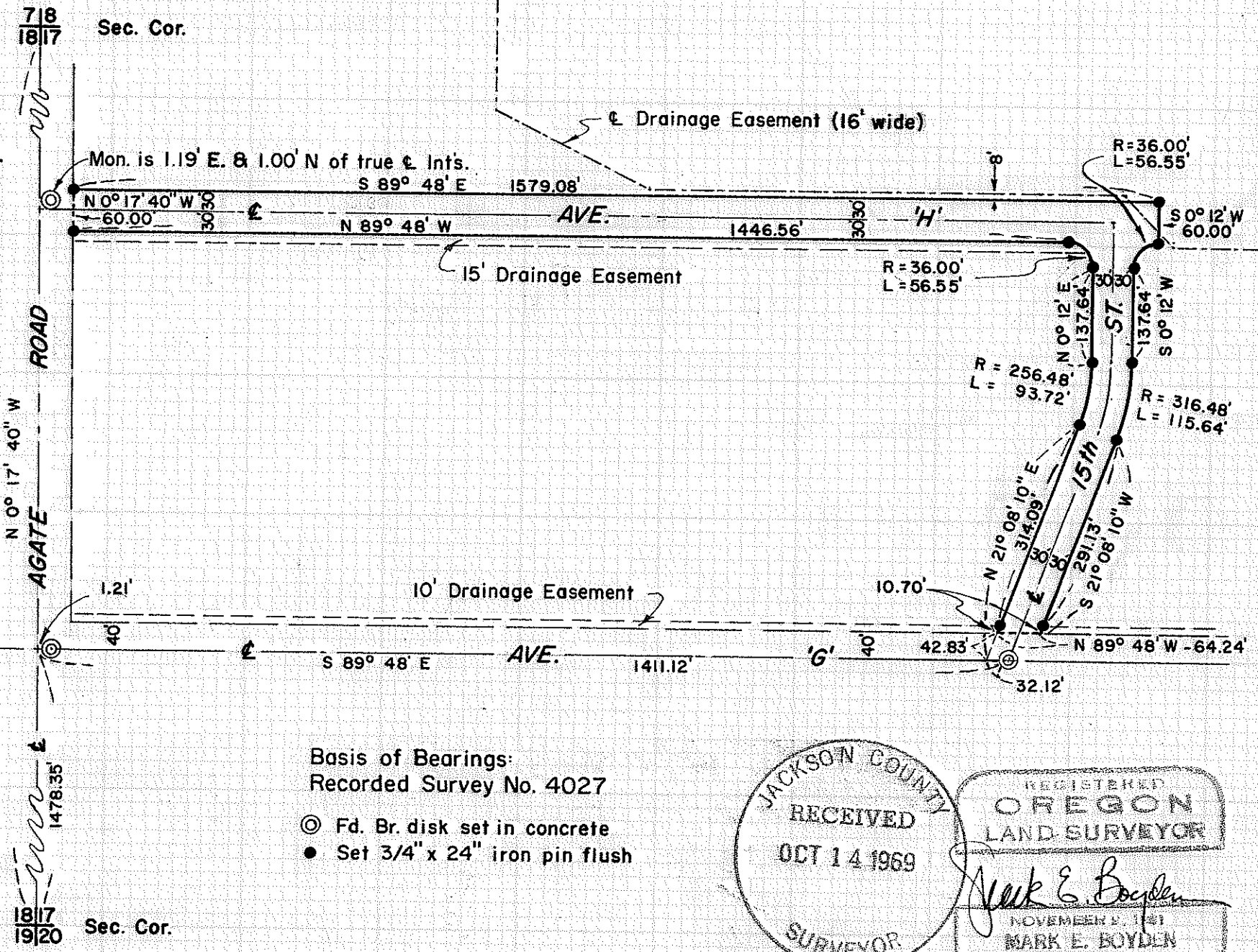



4097

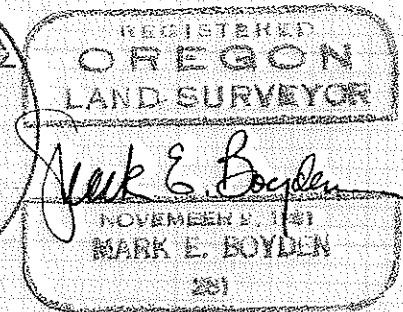

4097

SURVEY for:
WHITE CITY CORP.
 Located in the SW 1/4,
 Sec. 17, T. 36 S., R. 1 W., W.M.
 By: Mark E. Boyden
 October 6, 1969



Basis of Bearings:
 Recorded Survey No. 4027

- ⊙ Fd. Br. disk set in concrete
- Set 3/4" x 24" iron pin flush



4097

SURVEY NARRATIVE TO COMPLY WITH O.R.S. 209.250

FOR: White City Corporation
White City, Oregon

PURPOSE: To monument and describe street rights-of-way and drainage easements proposed to be conveyed to Jackson County.

PROCEDURE: Found survey monument controls as shown, setting rights-of-way monuments as indicated on the map to accompany this report.

October 8, 1969

REGISTERED
OREGON
LAND SURVEYOR

Mark E. Boyden

NOVEMBER 1, 1961
MARK E. BOYDEN

JACKSON COUNTY
RECEIVED
OCT 14 1969
SURVEYOR