

4075

4075

SURVEY IN S.E. 1/4 SEC. 32 T. 38 S. R. 1 W. WM.
 FOR
 MARY CLARK
 69-15

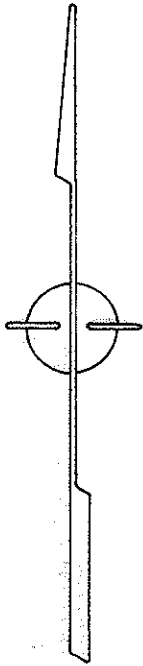
BY EDWARD A. MCGINTY SCALE 1" = 200'
 MEDFORD, OREGON ○ = 5/8" I. PIN SET
 JULY 15, 1969 ● = 5/8" I. PIN FD.

REGISTERED
 OREGON
 LAND SURVEYOR

Edward A. McGinty

JULY 10, 1969
 EDWARD A. MCGINTY
 301

JACKSON COUNTY
 RECORDED
 SEP 16 1969
 SURVEYOR



1/4 COR.

1314.31'

N. 0° 09' 50" W.

2628.62'

1067.26'

N. 89° 42' 50" W.
408.15'

S. 0° 09' 50" E.
1067.26'

917.28'

408.15'

1/4 COR.
SEC. 32

S. 89° 42' 50" E.

FD. 1" PIPE

SEC. 33

4075

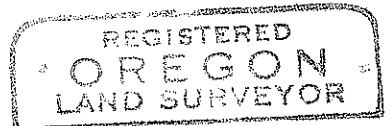
New Reference tree with 2 blazes and no scribe

A pine, 8 ins. diam., bears S.62°34'W., 38.3 ft.


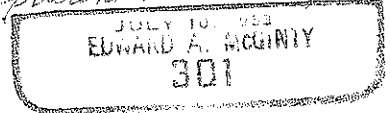
Found apparent discrepancy along the East line of the South East 1/4.

Original Record, North, 2640.00 ft.
Survey No. 1570, N.0°12'E., 2651.80 ft.
This survey, N.0°09'50"W., 2628.62 ft.

Monuments set on this survey being 5/8 x 24 ins. iron pins, 20 ins. to 22 ins. in the ground.



Edward A. McGinty

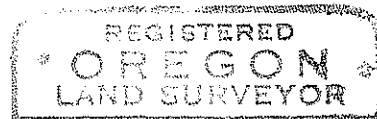


SURVEY NARRATIVE TO COMPLY WITH O.R.S. 209-250


Survey for: Mary Clark
c/o Geo. Nerton
Red Arrow Rlty.
Medford, Oregon

Survey by: Edward A. McGinty, R.S.
Medford, Oregon
July, 1969

Basis of Bearing: Solar Observation



Edward A. McGinty

 A rectangular stamp with a double-line border. It contains the date "JULY 10, 1968", the name "EDWARD A. MCGINTY", and the number "301".


Precedence of Survey:

Cor. of Secs. 32 & 33

Found a 1 in. iron pipe with brass cap, 10 ins. high, from which

- Original BT, Doug. fir, now 25 ins. diam., bears S.14°35'W., 19.4 ft. upper scribe visible.
- Original BT, Doug. fir stump, now 30 ins. diam., bears N.66°55'W., 14.7 ft., BT scribe visible.
- A Doug. fir, bears N.34°45'W., 35.00 ft. (Co. Sur. BT)
- A Doug. fir, 24 ins. diam., bears N. 38°50'E., 28.5 ft. (Co.Sur. BT)
- A Doug. fir, 16 ins. diam., bears N. 83°35'E., 36.9 ft. (Co.Sur. BT)

S. 1/4 Cor. Sec. 32

Original notes called for post, from which

- A black oak, 12 ins. diam., bears N.10°W., 19 links (12.54 ft.)
- A redwood, 20 ins. diam., bears S.81°E., 28 links (18.48 ft.)

(Note - on resurvey on Township 39 South, Range 1 West, the redwood tree was determined to be a cedar)

Found a 5/8 in. iron pin in rock mound at the corner, from which

- A cedar stump, bears S.81°E., 18.48 ft. and along side of stump a portion of a decayed stump with a partial scribe of a B and evidence of axe mark scars.

New trees blazed only as reference

- A Doug. fir, 14 ins. diam., bears S.56 1/4° W., 19.8 ft.
- A P. pine, 12 ins. diam., bears S. 27 1/4° E., 25.3 ft.

1/4 Cor. betwn. Sec. 32 & 33

Found a post hole and set a 5/8 in. x 24 in. iron pin for corner, from which

- The original BT, a black oak, now 20 ins. diam., bears S.50°40'E., 27.3 ft. (scars of 2 old blazes, center rotten)
- Original BT, a 10 ft. pine snag now 12 ins. diam., bears S.74°00'W., 37.3 ft. (1/4 S scribe visible)