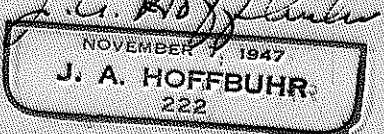
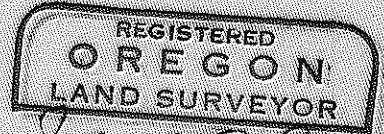


MAP OF SURVEY
 LOCATED IN
 N.W. 1/4 OF SECTION 22, T. 36 S., R. 4 W., W.M.
 JACKSON COUNTY OREGON
 FOR
TEXACO, INC.

J. A. HOFFBUHR, REG., L.S., MEDFORD, OREGON
 SCALE: 1" = 50' OCT. 15, 1968
 BASIS OF BEARING - R/S NO. 915
 6-SET 5/8" X 24" IRON REINFORCING PIN
 • = FOUND 3/4" IRON PIPE



4023

SURVEY NARRATIVE TO COMPLY WITH PARAGRAPH 209.250
OREGON REVISED STATUTES

SURVEY FOR: Texaco, Inc.
% Mr. J. C. Brockman
255 California Street
San Francisco, California


LOCATION: Tract situate in the Northwest One Quarter (1/4)
of Section 22, Township 36 South, Range 4 West,
Willamette Meridian, Jackson County, Oregon.

PURPOSE: To properly describe the tract of land as
presently occupied by the Owner for the purpose
of clearing title to the new description.

PROCEDURE: The Section Corner and the Quarter were found as
per re-established notes. The tract perimeter was located as
shown on the attached map and the client was advised that a
boundary line agreement would be required for the southerly
portion of the East Line of the tract. The corners of the tract
were monumented as shown.

Basis of bearings--Recorded Survey No. 915.

June 5, 1969

J. A. Hoffbuhr
Registered Land Surveyor