


W 1/4 COR. SEC. 27 BEARS  
SOUTH 469.31' & WEST 1893.75'  
PER REC. SURVEY NO. 2984



SURVEY IN LOT 29, STAGE COACH RANCHOS  
LOCATED IN THE S 1/2 NW 1/4 & N 1/2 SW 1/4 OF  
SECTION 27, T. 36 S., R. 3 W., WILLAMETTE MER.  
JACKSON COUNTY, OREGON

EXECUTED  
FOR  
J. V. CRITCHLOW

SURVEY BY  
CHARLES H. HURST  
MEDFORD, OREGON

LEGEND  
● SET 5/8" X 24" IRON PINS  
○ FD. 5/8" IRON PINS

SCALE 1"=100'

REGISTERED  
OREGON  
LAND SURVEYOR

*Charles H. Hurst*

OCTOBER 30, 1959  
CHARLES H. HURST  
483

APR 17 1969

SURVEY NARRATIVE TO COMPLY WITH PARAGRAPH 209.250  
OREGON REVISED STATUTES

SURVEY FOR: J. V. Critchlow  
c/o Plummer Realty  
P. O. Box 346  
Gold Hill, Oregon 97525

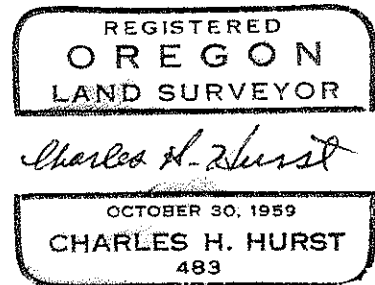

SURVEY BY : Charles H. Hurst, L.S.  
28 No. Oakdale  
Medford, Oregon 97501

BEARING : Based on the meridian for Recorded Survey No. 2984

PURPOSE : To monument and define the boundaries of the  
tracts shown utilizing pre-existing survey control.

PROCEDURE

Per Recorded Survey No. 2984, existing monuments were held for primary control and additional monuments were set as shown in harmony therewith.



APR 17 1969