

SURVEY NARRATIVE TO COMPLY WITH PARAGRAPH 209.250

OREGON REVISED STATUTES

Survey for:        John K. Mack  
                      Route 3, Box 122  
                      Foothills Road  
                      Medford, Oregon 97501

Survey by :        Charles H. Hurst, L.S.  
                      28 North Oakdale  
                      Medford, Oregon 97501

Bearing    :        Based on plat record, meridian for Foothill  
                          Subdivision.

Purpose      :        To monument deed record as shown.

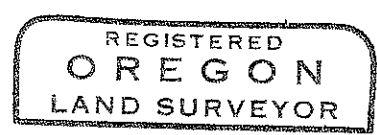

PROCEDURE

Center line control for Foothills Road established in 1938 by the County Road Department was produced northerly to a point of intersection with the northerly boundary of Section 21. Original reference to said point was not recovered per County survey notes.

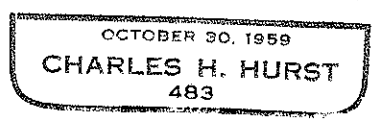
Deed record distance was held southerly from the NE corner of DLC 63 to establish the SE corner of the tract shown. However, said DLC corner being a closing corner to the section line, the NE corner of said tract was monumented at a point 30.15 southerly therefrom.

The ESE corner of DLC 63 falls in plowed ground and was not found. The point for said corner was held at record distances from bearing trees scribed at the time of re-establishment by the County Surveyor.

Survey completed April 29, 1969.



*Charles H. Hurst*



MAY 3 1969