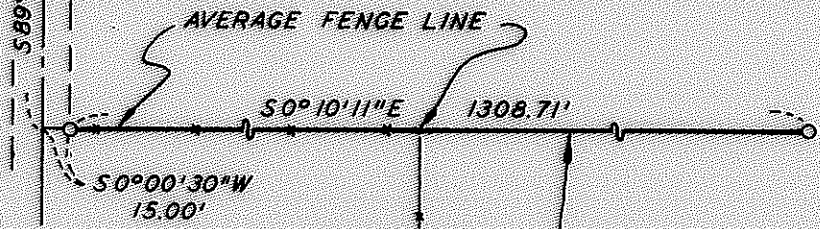




NORTH PHOENIX ROAD



BOUNDARY LINE AGREEMENT



MAP OF SURVEY
 LOCATED IN
 S.E. 1/4 SEC. 33, T.37S, R.1W, W.M.
 JACKSON COUNTY OREGON
 FOR
 HAROLD COMPTON
 J.A. HOFFBUHR L.S. MEDFORD, OREGON
 SCALE: 1" = 100' 1-30-1969
 BASIS OF BEARING R/S NO. 810
 O = SET 5/8" X 24" IRON REINF. PIN


Survey Narrative To Comply With Paragraph 209.250
Oregon Revised Statutes

SURVEY FOR: Harold Compton
N. Phoenix Road
Medford, Oregon

LOCATION: Situate in the Southeast One Quarter (1/4) of
Section 33, Township 37 South, Range 1 West,
Willamette Meridian, Jackson County, Oregon.

PURPOSE: This recording is for the purpose of correcting
the map of Recorded Survey No. 3933. The North Arrow required a
90° rotation to the left.

April 8, 1969



J. A. Hoffbuhr
Registered Land Surveyor

