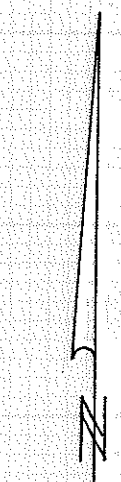
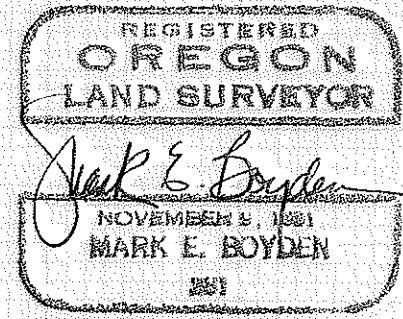



VLGE -

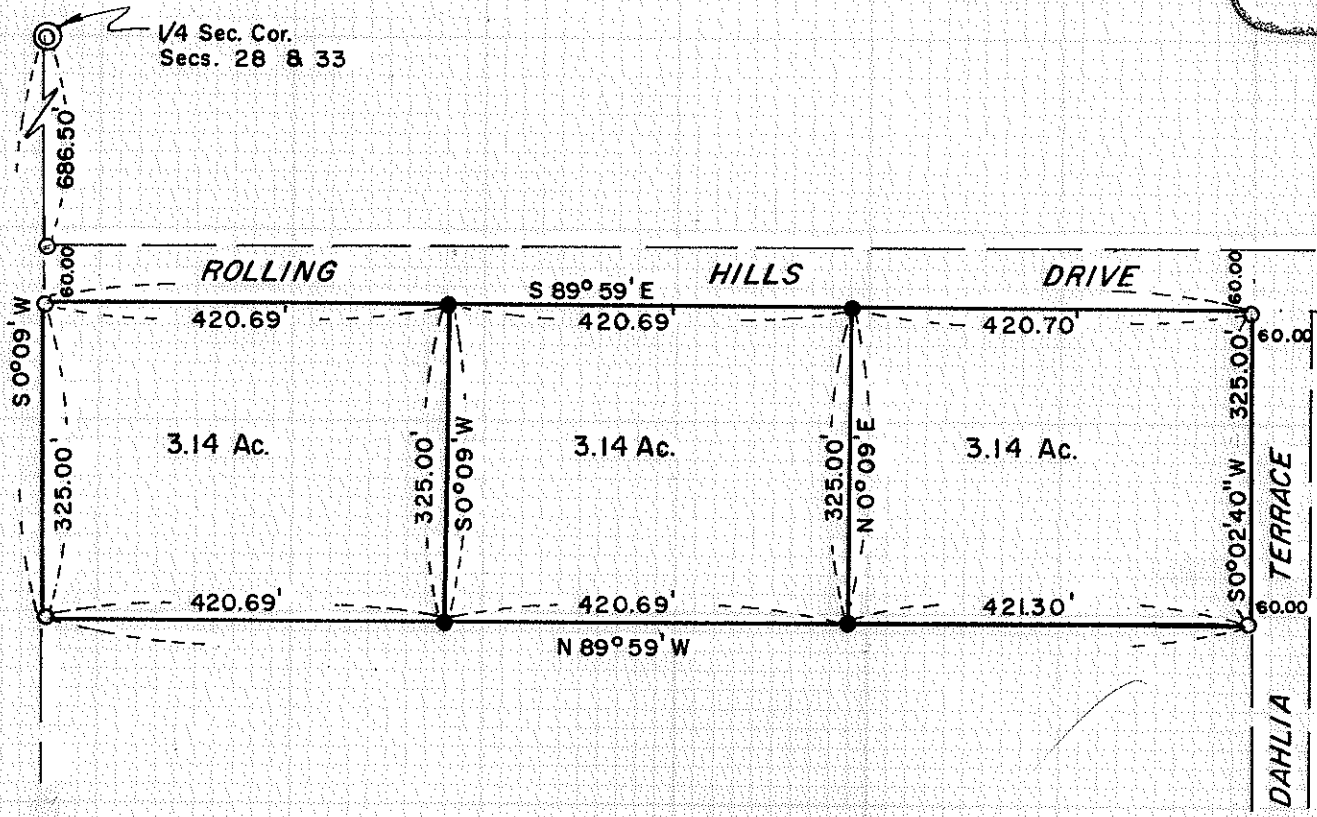
Survey For  
FAYDREX, INC.  
Located In The  
NE 1/4 Sec. 33, T35SRIW, W.M.  
By: Mark E. Boyden  
April 8, 1969



SCALE: 1" = 200'

- Fd. 5/8" iron pin flush
- Set 5/8" x 24" iron pin flush

Basis of Bearings:  
Recorded Survey No. 1619



3974

SURVEY NARRATIVE TO COMPLY WITH O.R.S. 209.250

FOR: Faydrex, Incorporated  
1054 South Riverside Avenue  
Medford, Oregon

PURPOSE: To monument and describe in three parcels, the 9.42-  
acre tract fronting Rolling Hills Drive and Dahlia  
Terrace as originally monumented on Recorded Survey  
No. 1619.

PROCEDURE: Enclosed the tract, finding all four original tract corner  
monuments. Set intermediate parcel corner monuments at positions  
shown on the map to accompany this report.

April 8, 1969

