


SCALE 1"=100'

BASIS OF BEARINGS RECORDED SURVEY NO. 2470

- LEGEND
- SET 5/8" X 24" I. PIN 4" BELOW SURFACE
 - FD. MONUMENTS AS NOTED

MAP OF SURVEY
 FOR
 MRS. SUMNER PARKER ASHLAND, ORE
 OF TRACT
 SITUATE IN N 1/2 SEC 12 TWP 39S R 1E W.M.
 BY
 GEO. BURRELL L.S. ASHLAND, ORE
 MAR. 21, 1969



REGISTERED
 OREGON
 LAND SURVEYOR
George Burrell
 JULY 10, 1964
 GEORGE R. BURRELL
 638

SURVEY NARRATIVE TO COMPLY WITH O.R.S. 209.250
REVISED BY CHAPTER 555, O.L. 1963

FOR:

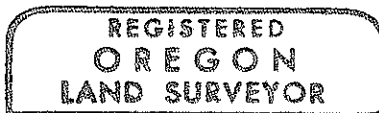

MRS. SUMNER PARKER
2895 HWY. 66
ASHLAND, OREGON

PURPOSE:

TO MONUMENT AND DESCRIBE THE TRACTS AS SHOWN ON THE
ACCOMPANYING MAP.

PROCEDURE:

THE COUNTY ROAD MONUMENTS AND MONUMENTS OF RECORDED
SURVEY NO. 2470 WERE USED AS CONTROL FOR THE
CENTERLINE OF DEAD INDIAN COUNTY ROAD. THE REMAINING
BOUNDARY LINES WERE ESTABLISHED ACCORDING TO CLIENTS
REQUEST.



George R. Burrell

