

RESTORED CORNER FOR STATE OF OREGON--DEPARTMENT OF FORESTRY

Section corner common to Sections 25, 26, 35 and 36, Township 32 South, Range 3 West, Willamette Meridian, Jackson County, Oregon.

ORIGINAL

Basalt stone 18 x 12 x 7 (found in place, X on top, 1 notch on East and South edges) from which a:

- 40" Fir bears N 55 E 54 lks.; now 49" snag, scribes 3W S25 visible on partly grown over low face.
- 40" Fir bears S 15 E 10 lks.; now 44" broken-top-green tree, low face covered.
- 48" Fir bears S 35 W 27 lks.; now 50" snag, scribes visible on partly covered low face.
- 54" Fir bears N 44 W 57 lks.; now 60", covered face on large root at base of downhill side.

RESTORED

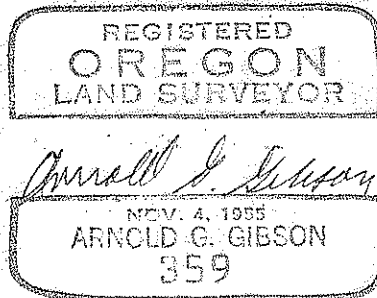

Set 1½" x 36" galvanized iron pipe with 3" bronze cap marked "OREGON STATE BOARD OF FORESTRY T32S R3W S25 S26 S35 S36 1968 RS359", 24 inches in ground, slanted so that top is over top of original corner stone, in mound of rock, and from which a:

36" Cedar bears S 8½ E 31.6 ft.; scribed RS359.

Set 4 x 4 x 72" white painted Cedar post 2.0 ft. NW of corner pipe. Oregon State Forestry Department metal location poster on original 48" Fir BT.

Dated March 10, 1969.

Restored by



Present and witnessed by Richard Olson

RESTORED CORNER FOR STATE OF OREGON--DEPARTMENT OF FORESTRY

One quarter corner common to Sections 25 and 36,
Township 32 South, Range 3 West, Willamette Meridian,
Jackson County, Oregon.

ORIGINAL

Basalt stone 18 x 14 x 6 (found in place, tipped downhill, with 1/4
on North face) from which a:

- 40" Fir bears N 15 W 30 lks.; now 48" by 15' stub, scribes visible
on partly grown over face near base of tree.
- 40" Fir bears S 27 W 59 lks.; now 46" uproot, badly rotted, axework
remaining.

RESTORED


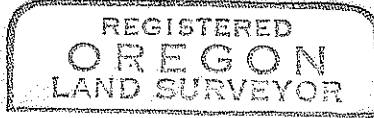

Set 1 1/2" x 36" galvanized iron pipe with 3" bronze cap marked "OREGON STATE
BOARD OF FORESTRY 1/4 S25 S36 1968 RS359", 30 inches in ground, at
corner point near base of tipped corner stone, and from which a:

- 6" Fir bears N 30 1/2 W 15.8 ft.; scribed 1/4 S25 BT.
- 8" Fir bears S 33 E 21.3 ft.; scribed 1/4 S36 BT.
- 9" Hemlock bears N 66 E 10.6 ft.; scribed RS359.

Set 4 x 4 x 72" white painted Cedar post 1.5 ft. North of corner pipe.
Oregon State Forestry Department metal location poster on above 9" Hemlock.

Dated March 11, 1969.

Restored by



Present and witnessed by Richard Olson

RESTORED CORNER FOR STATE OF OREGON--DEPARTMENT OF FORESTRY

Section corner common to Sections 25 and 36, Township 32 South, Range 3 West, Willamette Meridian, Jackson County, Oregon.

ORIGINAL

Basalt stone 15 x 12 x 8 (found in place, 5 notches South side and one notch North) from which a:

- 20" Alder bears S 17W 143 lks.; missing, point falls on North edge of creek.
- 9" Yew bears N 70 W 23 lks.; missing, roots remaining.
- Cow Cr., 10 links wide, course West, bears South 1.40 chains; in place.

RESTORED

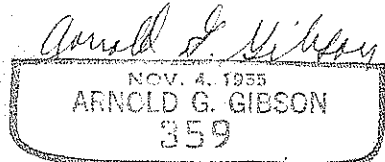

Set 1 1/2" x 36" galvanized iron pipe with 3" bronze cap marked "OREGON STATE BOARD OF FORESTRY T32S R2W R3W S25 S36 S30 1968 RS359", 28 inches in ground, in place of corner stone, with same alongside, in mound of rock, and from which a:

- 13" Fir bears S 43 W 9.3 ft.; scribed T32S R3W S36 BT.
- 11" Fir bears N 9 1/2 W 7.1 ft.; scribed T32S R3W S25 BT.
- 12" Fir bears N 76 E 37.2 ft.; scribed RS 359.

Set 4 x 4 x 72" white painted Cedar post 1.5 ft. SE of corner pipe. Oregon State Forestry Department metal location pester on 11" Fir BT.

Dated March 10, 1969.

Restored by



Present and witnessed by Richard Olson