

3942 FD.

2768

REC = S89°36'05"E 756.01'

22.00

REC = N0°02'35"E 528.00'

REF. SUR. 3094

S1°12'53"W 528.04'

CALHOUN RD


16.00'

REC = S89°36'05"E 751.71'

FD.

N 1/16

SEC 17 SEC.16



SURVEY IN NW-NW-SEC.16 T38S.R.1W.WM

FOR

RONALD JAMES

66-9-2

BY EDWARD MCGINTY  
MEDFORD OREGON  
FEB 1969

SCALE 1" = 100'  
 ⊙ = 1-1/2" I. PIPE FD.  
 ○ = 1/2" I. PIPE FD.  
 ✕ = 5/8" I. PIN FD.  
 ● = 5/8" I. PIN SET



*Edward A. McGinty*



3942

Survey No. 3942

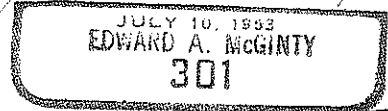
SURVEY NARRATIVE TO COMPLY WITH O.R.S. 209-250

Survey for: Ronald James  
126 East Main  
Medford, Oregon

Survey by: Edward A. McGinty, R.S.  
Medford, Oregon  
Feb. 1969 (66-9-2)



*Edward A. McGinty*



Basis of Bearing: Survey No. 1141


Monuments:

1½ in. iron pipe, found 3 ins. deep.

½ in. iron pipe, found 12 ins. deep.

5/8 in. iron pin, found approx. flush with the surface.

5/8 in. x 24 in. iron pin, set approx. flush with the surface.



Set monuments for a proposed division line, a partial retracement was made from survey No. 3094.