


SCALE 1"=100'

BASIS OF BEARINGS: RECORDED SURVEY NO 2893

MONUMENTS FOUND OR SET ARE AS NOTED.
POINTS NOT NOTED INDICATE NO MONUMENT FOUND OR SET

MAP OF SURVEY

FOR
MARION NIEDERMEYER JACKSONVILLE, ORE
OF TRACT
SITUATE IN N.E. 1/4 SEC 29 TWP 37 S R 2 W W.M.
GEORGE BURRELL L.S. ASHLAND, ORE
JAN 13, 1969



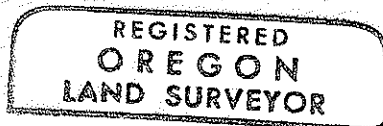

REGISTERED
OREGON
LAND SURVEYOR
George Burrell
JULY 10, 1964
GEORGE R. BURRELL
638

SURVEY NARRATIVE TO COMPLY WITH O.R.S. 209.250
REVISED BY CHAPTER 555, O.L. 1963

FOR: Marion Niedermeyer
794 Old Stage Rd.
Jacksonville, Oregon

PURPOSE: To partition the parcel lying Easterly of the
Medford Irrigation District Canal from parent
tract (described in Volume 317, Page 392,
Deed Records, Jackson County, Oregon.)

PROCEDURE: The control of Recorded Survey No. 2893 was
used in establishing the Northerly line of
said parcel. The tie to the ell corner of
Donation Land Claim No. 40 was computed from
the data of Recorded Survey No. 2893. The
Southerly line of said parcel was established
from monuments found. The Easterly line of
the Medford Irrigation Canal was established
from the existing average centerline. The
Easterly line of said parcel was established
by conforming the bearings of this survey to
those of record, and holding the position of
the 3/4 inch iron pipe found. The 1 1/2 inch
iron pipe at the Southeast corner of said
parcel is the same pipe that was set in Re-
corded Survey No. 1941, but was found dis-
turbed due to being in a plowed field and
was reset in this survey. Monuments were
not set along the Medford Irrigation Canal
line due to the fact that they would fall in
the ditch road and would be destroyed or
disturbed by the ditch cleaning operations.



George Burrell

