



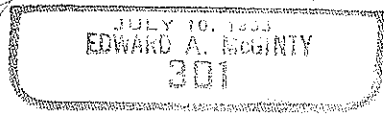
SURVEY IN S.W. 1/4 SEC. 32, T.37S. R.2W. W.M.
 FOR
AMOS CURTRIGHT
 6630

BY EDWARD MCGINTY
 MEDFORD OREGON
 NOVEMBER 1968

SCALE 1"=60'
 ● = 5/8" PIN SET
 ○ = 1/2" PIN FD.
 ◊ = 5/8" PIN FD.



Edward A. McGinty



SURVEY NARRATIVE TO COMPLY WITH O.R.S. 209-250.

Survey for: Amos Curtright
Jacksonville, Oregon

Survey by: Edward A. McGinty, R.S.
Medford, Oregon
November, 1968

Basis of Bearing: Deed Record

Precedence of Survey:

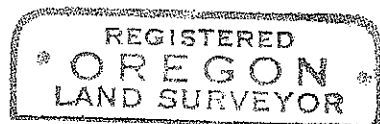

Surveyed tract of land as shown, at the request of client.

Monuments found being approx. flush with the surface, these were set by Clabby to divide tract of clients property (this survey is unrecorded).

Apparent deeds were prepared from Clabbys descriptions and survey. so a retracement was made accordingly.

Monuments set being 5/8 x 24 in. iron pins and set approx. flush with the surface.

66-30



Edward A. McGinty

