


SURVEY IN SEC. 20, 21 & 29, T35S, R1W, WM.
FOR
JAMES GRIFFITH
66-22



BY EDWARD A. MCGINTY
MEDFORD, OREGON
SEPTEMBER 1968




Edward A. McGinty
JULY 10, 1953
EDWARD A. MCGINTY
301

- SCALE 1" = 100'
- FD. 2" PIPE
 - FD. 5/8" I. PIN
 - SET 5/8" I. PIN
 - [] RECORD


Survey No. 3887

SURVEY NARRATIVE TO COMPLY WITH O.R.S. 209-250.

Survey for: Mr. James Griffith
2338 Taylor Rd.
Central Point, Ore.



Survey by: Edward A. McGinty, R.S.
Medford, Oregon
Nov. 1968



Basis of Bearing: Marine Hts. Sub-d.

Precedence of Survey:

Survey control was determined from Marine Hts. Sub-d. and previous surveys of record.

Monuments found, as shown, & monuments set being 5/8" x 24" iron pins, set approx. flush with the surface.

