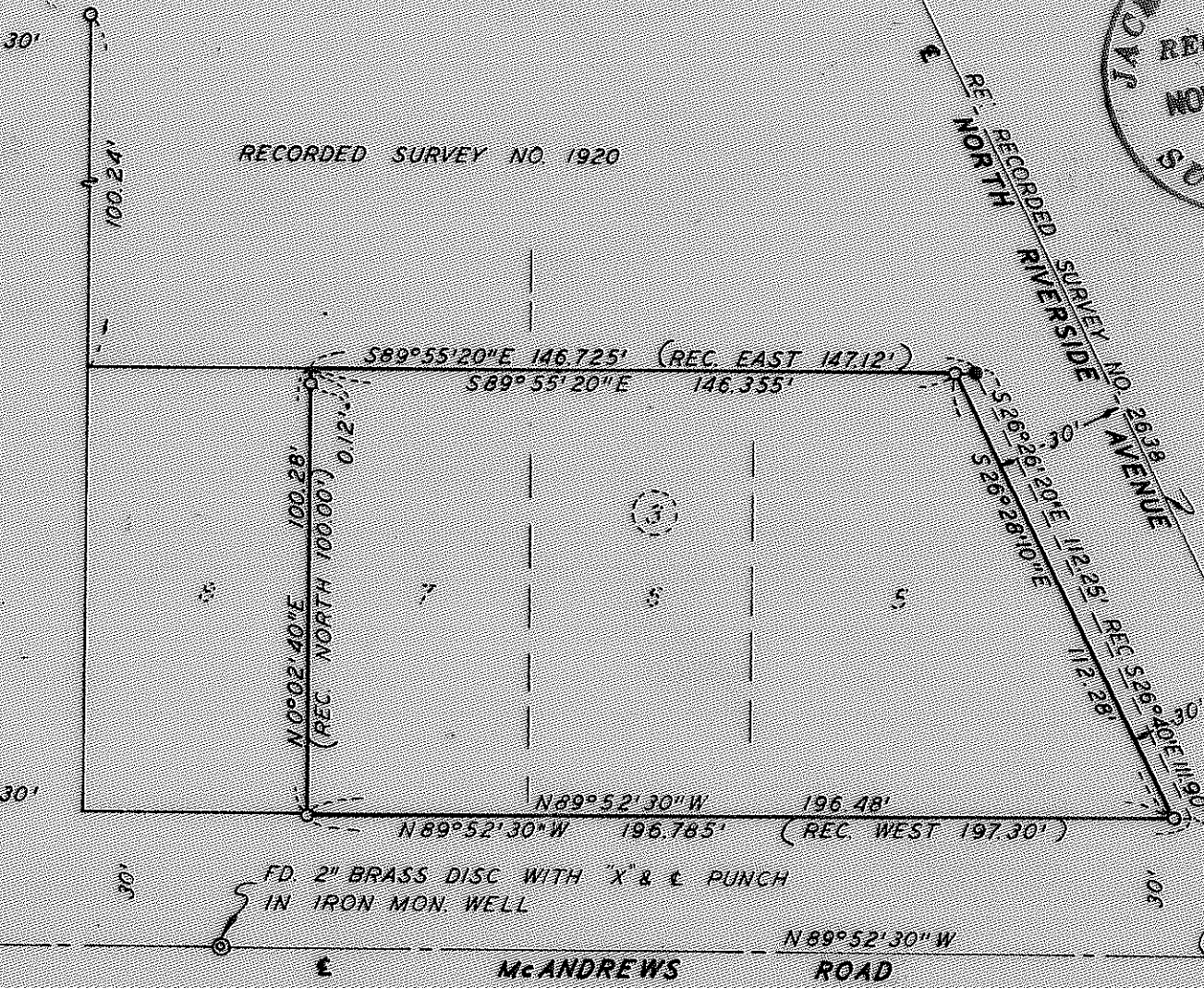




6988-

NE 1/4 SEC. 24, T. 37 S., R. 2 W., W.M.



MAP OF SURVEY

LOCATED IN LOTS 5, 6 & 7 BLOCK 3, PALM'S SECOND ADDITION TO THE CITY OF MEDFORD JACKSON COUNTY OREGON FOR SOUTHERN OREGON PETROLEUM DISTRIBUTING, INC. J.A. HOFFBUHR L.S. MEDFORD, OREGON SCALE: 1" = 40' OCT. 24, 1968

BASIS OF BEARING REC SURVEY NO. 2638 O = SET 5/8" X 24" REINF. PIN ● = FD. 5/8" IRON PIN BENT W/LY.

FD. 2" BRASS DISC IN CONC. BRIDGE N.N.E. COR. D.L.C. #42

3869

Survey Narrative To Comply With Paragraph 209.250
Oregon Revised Statutes

SURVEY FOR: Southern Oregon Petroleum Distributing, Inc.
% Jess J. Truax
1831 North 9th Street
Corvallis, Oregon 97330

LOCATION: Lots 5, 6 and 7, Block 3, Palm's Second Addition
to the City of Medford, being within the Southeast
One Quarter (1/4) of the Northeast One Quarter (1/4),
Section 24, Township 37 South, Range 2 West, W.M.

PURPOSE: Monument the corners of the above described
lots exterior boundary.

PROCEDURE: The controls of other previous surveys were used
to make this survey. The monuments found and used are indicated
on the attached map.

November 8, 1968

J. A. Hoffbuhr
Registered Land Surveyor

