


SURVEY IN THE NE 1/4 NE 1/4 SECTION 36
 T. 37S., R. 2W., W.M.
 JACKSON COUNTY, OREGON
 FOR
 CHARLES F. LEAHY

SURVEY BY
 CHARLES H. HURST
 MEDFORD, OREGON

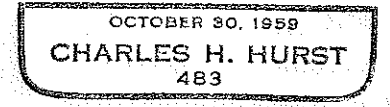
LEGEND
 ● SET 5/8" X 24" IRON PINS

SCALE 1" = 50'

AUG 31 1968



Charles H. Hurst



SURVEY NARRATIVE TO COMPLY WITH PARAGRAPH 209.250
OREGON REVISED STATUTES

Survey for: Charles F. Leahy
Route 4, Box 371 N
Medford, Oregon

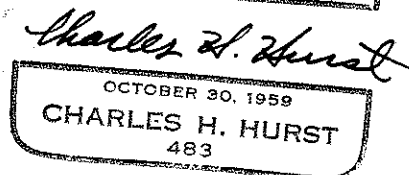


Survey by : Charles H. Hurst, L.S.
28 North Oakdale
Medford, Oregon

Bearing : Based on the meridian of Morse and Irvington
Subdivisions.

Purpose : To monument the corners and define the boundary
of that tract described by O.R. 66-12612, Jackson
County, Oregon.

PROCEDURE

Survey control previously established during the course of the survey for Morse and Irvington Subdivisions and recorded survey No. 232 was utilized in the determination of the tract location as shown on the attached plat.



AUG 31 1968