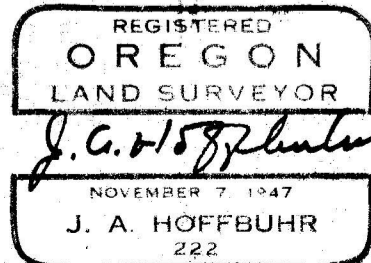



MAP OF SURVEY  
 LOCATED IN  
 S.E. 1/4 SEC. 7 AND THE N.E. 1/4 SEC. 18  
 T. 38 S., R. 2 W., W.M.  
 JACKSON COUNTY OREGON  
 FOR  
**WHITESIDES - WILLIAMS AND COULT, INC.**

J. A. HOFFBUHR, REG. L. S., MEDFORD, OREGON  
 SCALE: 1" = 200'      OCTOBER 27, 1968  
 BASIS OF BEARING - SOLAR OBSERVATION  
 ○ = SET 8/8" X 24" STEEL REINE PIN



Survey Narrative To Comply With Paragraph 209.250  
Oregon Revised Statutes

**SURVEY FOR:** Whitesides, Williams and Coult, Inc.  
Suite 1024 - Union Bank Building  
500 South Main Street  
Orange, California 92668

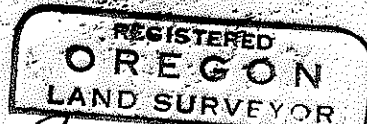
**LOCATION:** Tract situated in the Southeast One Quarter  
(1/4) of Section 7 and the Northeast One  
Quarter (1/4) of Section 18, Township 38 South,  
Range 2 West, Willamette Meridian in Jackson  
County, Oregon.

**PURPOSE:** To subdivide into approximately 5.00 acre tracts  
the parcel of land indicated on the attached map.

**PROCEDURE:** A 1" iron pipe was found as re-established at  
the One Quarter (1/4) Corner common to Sections 7 and 18. The  
travelled centerline was used to locate the right of way lines  
of the Sterling Creek Road.

Basis of bearings--Solar Observation.

October 8, 1968

J. A. Hoffbuhr  
Registered Land Surveyor

*J. A. Hoffbuhr*  
NOVEMBER 3 1967  
J. A. HOFFBUHR  
222

