


CERTIFIED RECORD OF LAND CORNER MONUMENTATION

History of original corner establishment:

As surveyed by Charles L. Campbell Deputy Surveyor, under Contract No. 747 Dated 1902



Original survey states: Set an ironstone 28x15x5 ins. for cor. of secs. 27, 28, 33, and 34 marked with 1 notch on the South and 3 notches on the East edges, from which:

- A fir, 12 ins. dia., bears N20°E, 30 lks.
Marked T32S R2W S27 BT
- A fir, 24 ins. dia., bears S10°E, 17 lks.
marked T32S R2W S34 BT
- A fir, 12 ins. dia. bears S28°W, 23 lks.
Marked T32S R2W S33 BT
- A fir, 23 ins. dia. bears N64°W, 10 lks
Marked T32S R2W S28 BT

Description of corner evidence found:

An ironstone 28x15x5 ins. with 1 notch on the South and 3 notches on the East edges

- A fir 17 ins. dia. bears N20°E 19.0 ft I opened face and found it marked T32S R2W S27 BT
- A fir 32 ins. dia. bears S8°E 10.0 ft. with closed face
- A fir 15 ins. dia. bears S30°W 14.5 ft. with closed face
- A fir 33 ins. dia. bears N65°W 5.0 ft. with closed face

Description of monument and accessories I established to perpetuate the original location of this corner

Using record bearings and distances from the original trees I set a 2" by 30" galvanized iron pipe with a brass cap, 24" in the ground and placed the stone alongside.


I placed bearing tree tags on all bearing trees and facing the monument.

REGISTERED
OREGON
LAND SURVEYOR

Glenn S. Baughman

JULY 14, 1961
GLENN S. BAUGHMAN
536

stamped the disk
JACKSON COUNTY
RECORDED
OCT 8 1968
SURVEYOR



Office of COUNTY SURVEYOR County of JACKSON
 State of OREGON, I hereby certify that the within instrument was filed in this office
 for record on the 8th day of OCTOBER, 1968, at 2:15 o'clock P.m., (signed)
Jack E. Boyden by _____ (DEPUTY)

CERTIFIED RECORD OF LAND CORNER MONUMENTATION

History of original corner establishment:

As surveyed by Charles L. Campbell Deputy Surveyor, under Contract No. 747, Dated 1902

Original survey states:

Set a granite stone, 13x12x10 ins, for cor of secs. 23, 29, 32, and 33, marked with 1 notch on the South and 4 notchs on the East edges, from which

A fir, 43 ins. dia., bears N26*B 16 lks.

Marked T32S R2W S28 BT

A fir, 24 ins. dia., bears S5*B 189 lks.

Marked T32S R2W S33 BT

A fir, 36 ins. dia., bears S70*W, 153 lks.

Marked T32S R2W S32 BT

A fir, 36 ins. dia., bears N39*W, 38 lks.

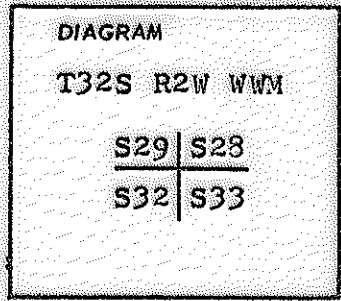
Marked T32S R2W S29 BT

Description of corner evidence found:

A stone 18x12x10 ins. with 1 notch on the South and 4 notchs on the East edges

A fir, 42 ins. dia., with open face and scribes in good condition bears S70*W 36.0 ft

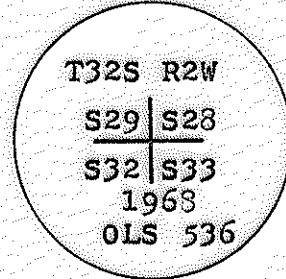
Marked T32S R2W S32 BT



Description of monument and accessories I established to perpetuate the original location of this corner

At the position of the stone I set a 2" by 30" galvanized iron pipe, with a brass cap, 24" in the ground and placed the stone alongside.

I stamped the disk



From the iron pipe monument I marked :

A fir, 15 ins dia. bears N56*B 31.8 ft.

Marked T32S R2W S28 BT

A fir 9 ins. dia. bears N45*W 25.5

Marked T32S R2W S29 BT

A fir, 10 ins. dia. bears S22E 19.5 ft.

I placed bearing tree tags on all bearing trees and the monument.

REGISTERED
OREGON
LAND SURVEYOR

Glenn S. Baughman

JULY 14, 1968
GLENN S. BAUGHMAN
536

Office of COUNTY SURVEYOR County of JACKSON

State of OREGON

, I hereby certify that the within Instrument was filed in this office for record on the 8TH day of OCTOBER, 1968, at 2:15 clock P.M., (signed)

Jack E. Boyden
COUNTY CLERK

by

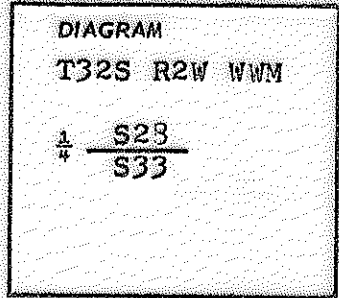
(DEPUTY)

JACKSON COUNTY
RECORDED
OCT 8 1968
SURVEYOR

CERTIFIED RECORD OF LAND CORNER MONUMENTATION

History of original corner establishment:

As surveyed by Charles L. Campbell Deputy Surveyor, Under Contract No. 747 Dated 1902



Original survey states:

Set an ironstone, 13x12x6 ins. for $\frac{1}{4}$ sec.cor.

Marked $\frac{1}{4}$ on the North face, from which:

A fir, 24 ins. dia. bears S70*W, ~~23~~ 23 lks.

Marked $\frac{1}{4}$ S33 BT

A fir, 24 ins. dia. bears N35*W, 38 lks.

Description of corner evidence found:

A stone 13x12x6 ins. marked $\frac{1}{4}$ on the North face

A 48 inch fir with open face bears N24*E 20.0 ft.
Marked CSBT

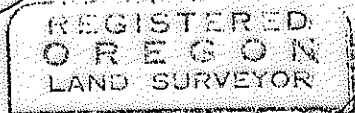
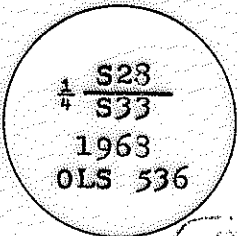
A 7 inch fir with open face bears S15*W 25.0 ft.
Marked CSBT

Description of monument and accessories I established to perpetuate the original location of this corner

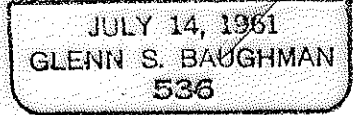
At the position of the stone I set a 2" by 30" galvanized iron pipe, with a brass cap, 24" in the ground and placed the stone alongside.

I placed bearing tree tags on all bearing trees and facing the monument.

I stamped the disk




Glenn S. Baughman



Office of County Surveyor County of JACKSON
State of OREGON, I hereby certify that the within instrument was filed in this office
for record on the 8th day of OCTOBER, 1968, at 2:15 clock P.m., (signed)


Jack S. Boyda
(COUNTY OFFICER) by _____ (DEPUTY)



CERTIFIED RECORD OF LAND CORNER MONUMENTATION

History of original corner establishment:

As surveyed by Charles L. Campbell Deputy Surveyor, Under Contract No. 747 dated 1902



Original survey states: Set a basalt stone, 28x16x12 ins. for cor. of secs. 21, 22, 27, and 28, marked with 2 notches on the South and 3 notches on the East edges, from which:

- A fir, 30 ins. dia. bears N34*E, 97 lks. dist. Marked T32S R2W S22 BT
- a fir, 32 ins. dia. bears S76*E, 25 lks. dist. Marked T32S R2W S27 BT
- A fir, 24 ins. dia. bears S37½*W, 24 lks. dist. Marked T32S R2W S23 BT
- A fir, 16 ins. dia., bears N82*W, 66 lks. dist. Marked T32S R2W S21 BT

Description of corner evidence found:

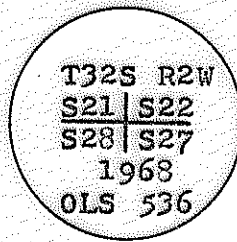
Found a basalt stone 28x16x12 ins. marked with 2 notches on the South and 3 notches on the East edges

- A 36 inch fir with closed face bears N36*E 58.0 ft.
- A 48 inch fir with closed face bears N80*W 41.3 ft.

Description of monument and accessories I established to perpetuate the original location of this corner


At the position of the stone, I set a 2" by 30" galvanized iron pipe with a brass cap, 24 ins. in the ground and set the original stone alongside.

I stamped the disk

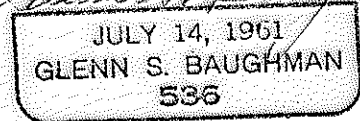


From the pipe monument I marked a new bearing tree, it bears S51*W 25.5 feet marked T32S R2W S28 BT

Section 27 is a logged over area and has no trees standing I placed bearing tree tags on all bearing trees, and facing the monument.



Glenn S. Baughman




Office of COUNTY SURVEYOR County of JACKSON State of OREGON

I hereby certify that the within instrument was filed in this office for record on the 8TH day of OCTOBER, 1968, at 2:15 o'clock P.m. (signature)

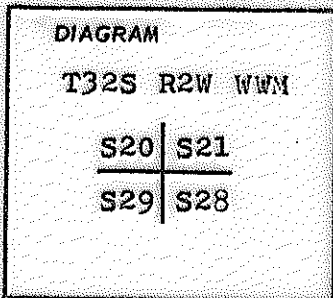
Jack E. Doyle
(COUNTY OFFICIAL)

(DEPUTY)



History of original corner establishment:

As surveyed by Charles L. Campbell Deputy surveyor, under Contract No. 747 Dated 1902



Original survey states: Set an ironstone 28x12x12x ins. for cor. of secs. 20, 21, 28, and 29, marked with 2 notches on the south and 4 notches on the East edges, from which:

- A fir, 20 ins. dia. bears N10½E., 41 lks.
Marked T32S R2W S21 BT
- A fir, 36 ins. dia. bears S77½E, 34 lks.
Marked T32S R2W S28 BT
- A fir, 48 ins. dia. bears S73*W, 38 lks.
Marked T32S R2W S29 BT
- A fir, 28 ins. dia. bears N19 3/4*W 35 lks.
Marked T32S R2W S20 BT

Description of corner evidence found:

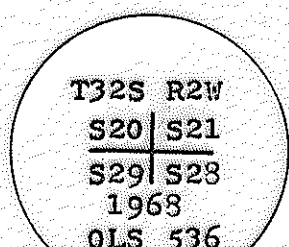
No stone

A fir 52 ins. dia. bears S73*W 25.2 ft. with open face, scribes are in good condition Marked T32S R2W S29 BT

Description of monument and accessories established to perpetuate the original location of this corner

Using the record bearing and distance I set a 2" by 30" galvanized iron pipe, with brass cap, 24" in the ground.

I stamped the disk



From the pipe monument, the original bearing tree is:

- A fir, 52 ins. dia. bears S73*W 25.2 ft.
- I marked the following bearing trees:
- A fir 6 ins. dia. bears N79*W 11.5 ft.
Marked T32S R2W S20 BT
- A fir 23 ins. dia. bears N30*E 66.8 ft.
Marked T32S R2W S21 BT

No other trees within limits

I set bearing tree tags on all bearing trees and facing the monument.

Office of... COUNTY SURVEYOR ... County of... JACKSON ...
 State of... OREGON ... I hereby certify that the within instrument was filed in this office
 for record on the 8TH day of... OCTOBER ...; 1968, at 7:15 o'clock P.m., (signed)

Jack E. Boyden (COUNTY OFFICIAL) by _____ (DEPUTY)

REGISTERED
 OREGON
 LAND SURVEYOR

Glenn S. Baughman

JULY 14, 1961
 GLENN S. BAUGHMAN
 536

JACKSON COUNTY
 RECORDED
 OCT 8 1968
 SURVEYOR

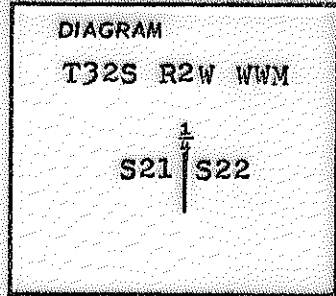
CERTIFIED RECORD OF LAND CORNER MONUMENTATION

History of original corner establishment:

As surveyed by Charles L. Campbell Deputy Surveyor, Under Contract No. 747, Dated 1902

Original survey states:

Set an ironstone, 13x12x6 ins. for $\frac{1}{4}$ sec. cor. marked $\frac{1}{4}$ on West face, from which:
A fir, 10 ins. dia., bears S15°E, 23 lks. dist. Marked $\frac{1}{4}$ S21 BT
A fir, 14 ins. dia. bears S19 $\frac{1}{2}$ W, 48 lks. dist. Marked $\frac{1}{4}$ S20 BT



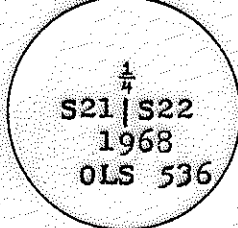
Description of corner evidence found:

A stone 18x12x6 ins. marked $\frac{1}{4}$ on West face
A 24 ins. fir with scribes in poor condition bears S24°W 31.0 ft.

Description of monument and accessories I established to perpetuate the original location of this corner

At the position of the stone I set a 2" by 30" galvanized iron pipe, with a brass cap, 24" in the ground and placed the stone alongside.

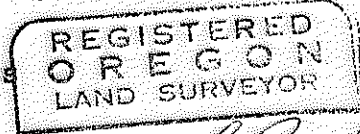
I stamped the disk



From the pipe monument I marked:


A 15 inch white fir bears N68°E 20.7 ft. Marked $\frac{1}{4}$ S22 BT
And remarked a 24 inch fir bearing S24°W 31.0 ft. Marked $\frac{1}{4}$ S21 BT

I placed bearing tree tags on all bearing trees and facing the monument



Glenn S. Baughman
JULY 14, 1961
GLENN S. BAUGHMAN
536

Office of COUNTY SURVEYOR County of JACKSON
State of OREGON, I hereby certify that the within instrument was filed in this office for record on the 8th day of OCTOBER, 1968, at 2:15 o'clock P.m., (signed)
Jack E. Boyden by _____ (DEPUTY)



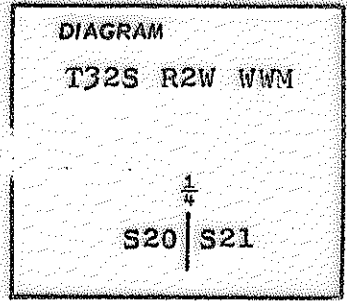
CERTIFIED RECORD OF LAND CORNER MONUMENTATION

History of original corner establishment:

As surveyed by Charles L. Campbell Deputy Surveyor, under Contract No. 747, Dated 1902

Original survey states: Set a granite stone, 24x10x8 ins. for 1/4 sec. cor., marked 1/4 on the West face, from which:

- A fir, 24 ins. dia. , bears N893/4*B 261ks. Marked 1/4 S21 BT
- A fir, 36 ins dia. bears S23*W, 41 lks. Marked 1/4 S20 BT



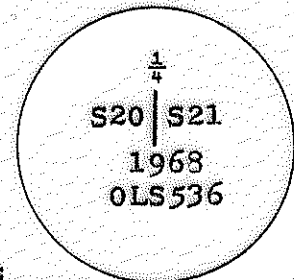
Description of corner evidence found:

- A stone 24x10x8 ins. Marked 1/4 on West face
- A fir stump bears N89*B 17.2 ft with scribes in good condition Marked 1/4 S21 BT
- A fir 40 ins. dia. bears S23*W 25.8 ft. with open face and scribes in good condition, Marked 1/4 S20 BT

Description of monument and accessories I established to perpetuate the original location of this corner

Using record bearings and distances from the bearing trees I set a 2" by 30" galvanized iron pipe, with brass cap, 24" in the ground and placed the stone alongside.

From the iron pipe monument I marked I stamped the disk
 A fir 9 ins.dia. bears S48*B 7.3 ft.
 Marked 1/4 S21 BT



I placed bearing tree tags on all bearing trees and facing the monument.

REGISTERED OREGON LAND SURVEYOR

Glenn S. Baughman
 JULY 14, 1961
 GLENN S. BAUGHMAN
 536

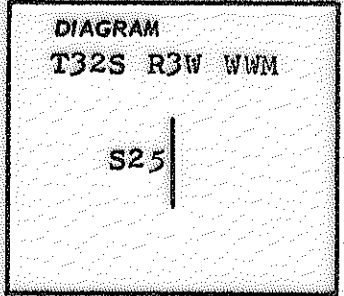
Office of COUNTY SURVEYOR County of JACKSON
 State of OREGON , I hereby certify that the within instrument was filed in this office
 for record on the 8th day of OCTOBER , 1968 , at 2:15 o'clock P.m. , (signed)
Jack E. Boyden by _____ (DEPUTY)
 (COUNTY OFFICIAL)

JACKSON COUNTY
 RECORDED
 OCT 8 1968
 SURVEYOR

CERTIFIED RECORD OF LAND CORNER MONUMENTATION

History of original corner establishment:

Dependent resurvey of the East Bdy. T, 32 S., R 3W. as surveyed by Fred Mensch, under special instructions, dated August, 1912.



Original survey states: Set a granite stone, 16x8x6 ins., for 1/4 sec. cor. for sec. 25 only, marked 1/4 on W. face, from which:

A fir, 50 ins. diam., bears S. 77*W., 52 lks. dist.

Marked 1/4 S 25 B T.

A fir, 36 ins. diam., bears N. 21* W., 84 lks. dist.

Marked 1/4 S 25 B T.

Description of corner evidence found:

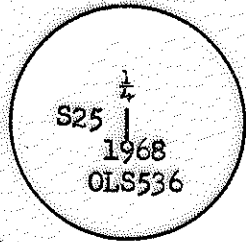
A fir 42 ins. diam., with open face scribes in good conditon, bears N 21* W 55.4'

A fir, 69 ins. diam., with open face scribes in good condition, bears S 77* W 34.3'

Description of monument and accessories I established to perpetuate the original location of this corner

Using record bearing and distance I set a 2" by 30" galvanized iron pipe, with brass cap, 24" in the ground.

I stamped the disk



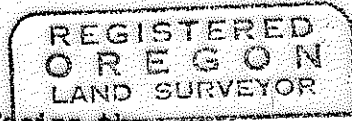
From the pipe monument, the original bearing trees are:

A fir, 42" diam., bears N 21* W 55.4'

Marked 1/4 S25 B T.

A fir, 69 ins. diam., bears S 77* W 34.3'


Marked 1/4 S 25 B T



I placed bearing tree tags on all bearing trees and facing the monument.

Glenn S. Baughman
 JULY 14, 1961
 GLENN S. BAUGHMAN
 536


Office of COUNTY SURVEYOR County of JACKSON
 State of OREGON, I hereby certify that the within instrument was filed in this office
 for record on the 8th day of OCTOBER, 1968, at 2:15 o'clock P.m., (signed)
Jack E. Boyde by _____ (DEPUTY)
 COUNTY CLERK



CERTIFIED RECORD OF LAND CORNER MONUMENTATION

History of original corner establishment:

As surveyed by Charles L. Campbell Deputy Surveyor, Under Contract No. 747, Dated 1902



Original survey states: Set an ironstone, 18x12x6 ins. for of secs. 19,20,29, and 30, marked with 2 notches on South and East edges, from which:

- A hemlock, 30 ins. dia., bears N50°E 30 lks.
Marked T32S R2W S20 BT
- A hemlock, 20 ins. dia., bears S14°E, 64 lks.
Marked T32S R2W S29 BT
- A hemlock, 24 ins. dia., bears S20°W, 29 lks.
Marked T32S R2W S30 BT
- A hemlock, 28 ins. dia., bears N6½°W, 63 lks.
Marked T32S R2W S19 BT

Description of corner evidence found:

- A stone 18x12x6 ins. with 2 notches on South and 5 notches on the East edges.
- A 28 ins. hemlock with open face, scribes in good condition bears N5°W 29.3 ft.
- A 22 inch hemlock with open face, scribes in good condition bears S14°E 42.2 ft.

Description of monument and accessories I established to perpetuate the original location of this corner

at the position of the stone I set a 2" by 30" galvanized iron pipe, with brass cap, 24" in the ground and placed the stone alongside.

I marked the following bearing tree:
A 54 inch fir bears N69°E 29.5 ft.
Marked T32S R2W S20 BT

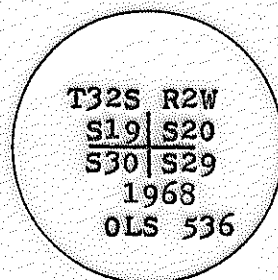
No other trees were in limits for sec. 30

I placed bearing tree tags on all bearing trees and facing the monument.

REGISTERED
OREGON
LAND SURVEYOR

Glenn S. Baughman
JULY 14, 1961
GLENN S. BAUGHMAN
536

I stamped the disk



Office of COUNTY SURVEYOR County of JACKSON
State of OREGON, I hereby certify that the within instrument was filed in this office
for record on the 8TH day of OCTOBER, 1968, at 2:15 o'clock P.m., (signed)
Jack E. Boyde by _____ (DEPUTY)

JACKSON COUNTY
RECORDED
OCT 8 1968
SURVEYOR

CERTIFIED RECORD OF LAND CORNER MONUMENTATION

History of original corner establishment:

As surveyed by Charles L. Campbell Deputy Surveyor, Under Contract No. 747 Dated 1902

Original survey states:

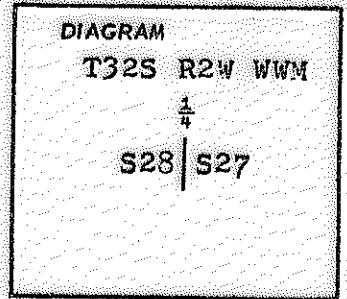
Set an ironstone, 20x12x3 ins. for $\frac{1}{4}$ sec. cor., marked $\frac{1}{4}$ on the West face, from which:

A fir, 23 ins. dia. bears S42 $\frac{1}{2}$ *E, 91 lks.

Marked $\frac{1}{4}$ S27 BT

A fir, 24 ins. dia. bears S82 $\frac{1}{2}$ *W, 24 lks.

Marked $\frac{1}{4}$ S23 BT



Description of corner evidence found:

An ironstone 20x12x3 ins. Marked $\frac{1}{4}$ on the West face

A fir 30 ins. dia. with open face and scribes in good condition bears S53 $\frac{1}{2}$ E 6.2 ft.

Marked $\frac{1}{4}$ S27 BT

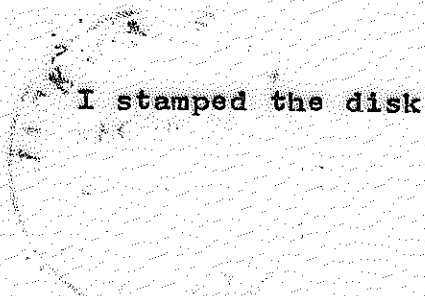
Believed marked by Ash Kirkland in 1946 as on other bearing trees are standing

Description of monument and accessories established to perpetuate the original location of this corner

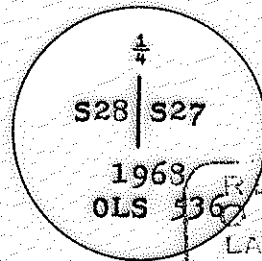
At the position of the stone I set a 2" by 30" galvanized iron pipe, with a brass cap, 24" in the ground and placed the stone alongside.

I marked a fir 7 $\frac{1}{2}$ ins. dia. bears N33*W 17.0 ft.
 $\frac{1}{4}$ S23 BT

I placed bearing tree tags on all bearing trees and facing the monument.



I stamped the disk



1968 REGISTERED
OLS 536 OREGON
LAND SURVEYOR

Glenn S. Baughman
JULY 14, 1961
GLENN S. BAUGHMAN
536

Office of County Surveyor County of JACKSON

State of OREGON, I hereby certify that the within Instrument was filed in this office.

for record on the 8TH day of OCTOBER, 1968, at 2:15 o'clock P.m., (signed)

Jack E. Boyda
COUNTY OFFICER

by _____ (DEPUTY)

