

SURVEY NO. 3817

Survey Narrative to Comply with Paragraph 209.250
Oregon Revised Statutes



SURVEY FOR: Frank A. Shipley
171 Gibbon Road
Central Point, Oregon

LOCATION: Southeast one quarter of the Southwest one quarter
of Section 25, Township 36 South, Range 2 West of
the Willamette Base and Meridian, Jackson County,
Oregon.

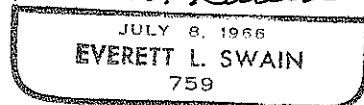
PURPOSE: To monument the North boundary of the tracts shown
on the attached map per clients instructions.

PROCEDURE: Found the Southwest 1/16 corner and the Centersouth
1/16 corner per recorded survey No. 353. Per said
recorded deeds, measured record distance from the
Southwest 1/16 corner and set monuments as shown on
the attached map of survey.

August 30, 1968



Everett L. Swain



Everett L. Swain
Registered Land Surveyor
Ashland, Oregon