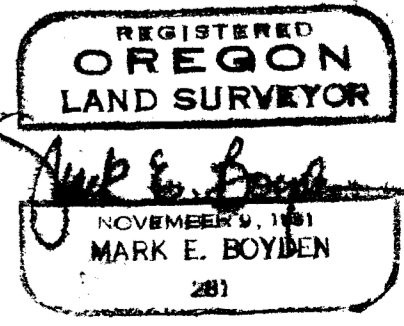



Survey For:
 FIELDS and STONE
 Located in the S.W. 1/4,
 Section 27, T.40S.R.4W., WM.
 By: Mark E. Boyden
 August, 30, 1968

SCALE: 1" = 100'
 • set 5/8" X 24" iron pin flush

Basis of Bearings:
 mean of four solar observations



An 18" Pine, scribed "RS 281-BT" bears South 23° East, 14.7 feet to the face of the upper blaze;

An 8" Pine, scribed "RS 281-BT" bears South 73° West, 21.9 feet to the face of the upper blaze.

Center-West One-Sixteenth Section corner, Section 27:

Set a 1" x 36" galvanized iron pipe, 26" in the ground for corner, from which:

A 16" Fir, scribed "RS 281-BT" bears North 39-1/2° East, 6.8 feet to the face of the upper blaze.

A 12" Fir, scribed "RS 281-BT" bears North 53° West, 34.4 feet to the face of the lower blaze.

West One-Sixteenth Section corner between Sections 27 and 34:

Set a 1" x 36" galvanized iron pipe 36" in the ground for corner, from which:

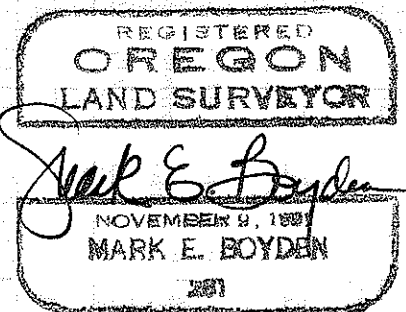

A 10" Fir, scribed "RS 281-BT" bears North 17° East, 19.7 feet to the face of the lower blaze;

A 12" Fir, scribed "RS 281-BT" bears South 22° East, 15.7 feet to the face of the upper blaze.

The remaining tract and witness corners were monumented as shown on the map to accompany this report.

For bearing control, a mean of four solar observations taken near the Center-Quarter of Section 27 was utilized, with a total angular split of 0° 10", with a maximum split of 0° 01' 40" between the two direct and two inverted readings.

August 30, 1968



SURVEY NARRATIVE TO COMPLY WITH O.R.S. 209.250

FOR: Fields and Stone
c/o Bruce Bauer Real Estate
767 South Riverside Avenue
Medford, Oregon

PURPOSE: To monument and describe in several parcels, the East-half of the Southwest Quarter of Section 27, Township 40 South, Range 4 West, Willamette Meridian.

PROCEDURE: By transit-traverse, ran lines to the control corners shown.

No evidence of the original North and West Quarter corners of Section 27 could be found, thereby requiring establishment of these corners by single proportionate measurement.

The established Sectional subdivision corners were monumented and referenced as follows:

Quarter corner common to Sections 22 and 27:

Set a 1" x 36" galvanized iron pipe on a single proportionate measurement between the Northwest and Northeast corners of said Section 27, 16" in the ground for corner, with a 2-1/2" bronze cap stamped:

"T 40S R4 W

1/4 $\frac{22}{27}$ cor.
C.S.
1968"

from which:

A 5" W. Oak, scribed "CS-BT" bears North 28° West, 9.8 feet to the face of the Lower blaze;

A 4" W. Oak, scribed "CS-BT" bears North 58-1/2° East, 12.5 feet to the face of the lower blaze.

Quarter corner common to Sections 27 and 28:

Set a 1" x 36" galvanized iron pipe, 30" in the ground for corner on a single proportion measurement between the Northwest and Southwest corners of said Section 27, from which:

A 14" D. Fir, scribed "RS 281-BT" bears South 54° West, 31.9 feet to the face of the upper blaze.

A 14" D. Fir, scribed "RS 281-BT" bears South 41° East, 41.9 feet to the face of the upper blaze.

Center Quarter corner of Section 27:

Set a 1" x 36" galvanized iron pipe, 30" in the ground for corner, from which: