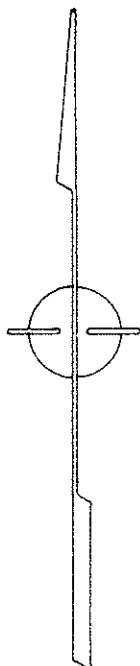


SUR. NO. 3511

N 0°07'05" E
500.00'

S. 1/4 COR.



N 0°05'40" E
445.00'

S 89°58'50" W

1050.00'

FD. 1/2" PIN (B)

N 81°15'50" E
1062.32'

3/4" I. PIPE
FD. 1/16 COR.
BY CO. SUR.

0.09

97.39'

606.00'

N 0°05'40" E

500.00'

FD. 1" PIPE (A)

S. 1

S. 6

S. 12

S. 7

SURVEY IN S.E. 1/4, SEC. 1 T. 38 S. R. 3 W., W.M.

FOR

A. RHOTEN

67-19

BY EDWARD MCGINTY

MEDFORD OREGON

APRIL 1968

SCALE 1" = 200'

o = 5/8" I. PIN FD.

• = 5/8" I. PIN SET

REGISTERED
OREGON
LAND SURVEYOR

Edward A. McGinty

JULY 10, 1963
EDWARD A. MCGINTY
301

JACKSON COUNTY
RECORDED
AUG 28 1968
SURVEYOR

0628

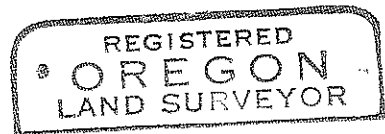
0628

3790

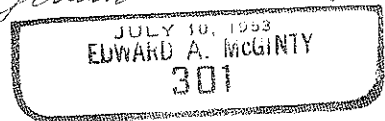
Survey Narrative to comply with O.L. chap. 555, revised 1963.

Survey for: Mr. A. Rhoten
Rt. 1, Box 7-C
Jacksonville, Oregon

Survey by: Edward A. McGinty, R.S.
Medford, Oregon
May, 1968



Edward A. McGinty



Basis of Bearing: Survey No. 3511.

Precedence of Survey:

Monuments.

- A. Found a 1 in. iron pipe, approx. 8 ins. deep.
- B. Found a 1/2 in. iron pin, approx. flush with the surface.
- C. Found a 3/4 in. iron pipe, approx. flush, being a 1/16 cor. according to the County survey records.

Surveyed tract of land as shown, note; the difference between previous survey of holding deed record angle of 90°00 from the East line of Sec, than running line parallel.

Monuments set being 5/8 x 24 in. iron pins, set approx. flush with the surface.

