



MAP OF SURVEY  
 LOCATED IN  
 S. 1/2 OF THE N.W. 1/4 OF SEC. 24 & THE S.E. 1/4 OF THE N.E. 1/4 OF SEC. 23, T. 35 S., R. 1 W., W.M.  
 JACKSON COUNTY OREGON  
 FOR  
**C. H. MOORE**

J. A. HOFFBUHR, REG. L. S., MEDFORD, OREGON  
 SCALE: 1" = 200' JANUARY 27, 1968  
 BASIS OF BEARING - R/S NO. 2902  
 SET 5/8" X 24" IRON REINFORCING PIN



Survey Narrative To Comply With Paragraph 209.250  
Oregon Revised Statutes

SURVEY FOR: Clifford Moore  
Ball Road  
Eagle Point, Oregon

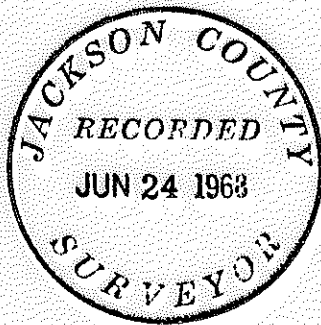
LOCATION: Tract situated in the Northeast One Quarter (1/4),  
Section 23, Township 35 South, Range 1 West,  
Willamette Meridian, Jackson County, Oregon.

PURPOSE: To divide into tracts the parcel of land shown  
on the attached map.

PROCEDURE: The alignment of Ball Road was established as the  
same is presently constructed due to lack of County control.  
Boundary line agreements were prepared along the existing fence  
lines on the North and South lines of the tract. The East line  
is within the clients ownership. The road was established as  
approved by the County and monumented as shown.

Basis of bearings--Recorded Survey No. 2902.

June 17, 1968



J. A. Hoffbuhr  
Registered Land Surveyor

