

S. 20 (D)  
1/4 COR. S. 29

(CE) S 89°48'50"E 1335.76'  
FD. 1/2" PIPE 41394'  
1/16 COR. 921.82' S. 29 S. 28 (CF)

# SURVEY IN N.E. 1/4, SEC. 29 T.34 S. R.1 W., W.M.

## FOR ALEXIS BOUTACOFF

68-13

BY EDWARD MCGINTY  
MEDFORD, OREGON  
MAY 1968

SCALE 1"=200'  
● 5/8" I. PIN SET  
○ 3/4" I. PIPE FD.

N 0°08'40" W  
2640.32'

FD. 5/8" REBAR. 803.73' (H)  
S 89°48'30"E

FD 3/4" REBAR. N 0°01'50" E 329.54'  
N 0°00'40" E 319.86'

679.69' L=30.55'  
N 89°59'50" W R=5,699.58'  
673.82' (I)

3000' S 0°03'05" W 329.65'

602.06'  
S 89°59'20" E

N 0°00'40" E 330.00'  
528.45'  
N 89°59'20" W

309.18' S 0°01' W 313.09'

670.51'  
N 89°44'45" W (A)

1/4 COR. S. 29  
S. 30 (A)  
CTR. SEC. 29


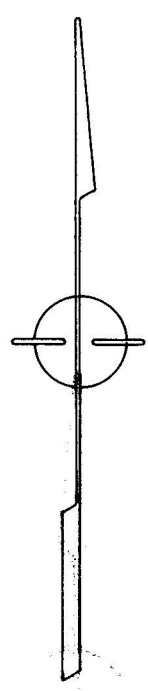
S. 29 (C)  
S. 32 FD. 1" PIPE  
1/4 COR.

ROGUE RIVER DRIVE

L=340.99'  
R=746.20' (G)  
L=695.67'  
S 10°52'30" W

SET 1/2" RIN AT P.I.

(J) SET BOAT SPIKE AT P.I.



*Edward A. McGinty*  
JULY 10, 1953  
EDWARD A. MCGINTY  
301

P.I. (K)  
SET 1/2" PIN

2643.75' SEE NARR.

3742

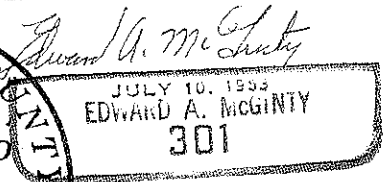

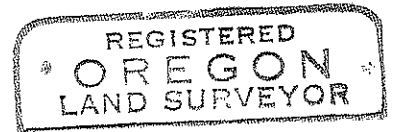
Survey Narrative to comply with O.R.S. 209.250.

Survey for: Mr. A. Boutacoff  
2525 El Camino Real  
Redwood City, Calif.

Survey by: Edward A. McGinty, R.S.  
Medford, Oregon  
May, 1968

Basis of Bearing; Solar Observation

Precedence of Survey:



This survey is a partial retracement of Survey No. 136 and Survey No. 1125 and of re-located County road monuments.

A. WEST 1/4 CORNER - set 5/8 x 24 in. iron pin, from which I found the original bearing tree, white oak, now 22 ins. diam., bears S. 18°00'W., 34.98 ft. to chaining notch on face, exposed a small portion of scribe.

A down white oak snag, bears N. 70°E., 7.26 ft.

New Reference

A white oak, 6 ins. diam., bears S. 49 1/4°E., 42.30 ft.

A white oak, 6 ins. diam., bears S. 49°W., 18.9 ft.

small East-West ravine, bears southerly 32.0 ft.

B. EAST 1/4 CORNER - determined from distance furnished by local surveyor, J. Hoffbuhr, giving a north-south location and then calculated East-West center line of Section.

C. SOUTH 1/4 CORNER - Found a 1 in. iron pipe with brass cap set by County survey 1967.

D. NORTH 1/4 CORNER - found stone-set 5/8 x 24 in. iron pin, from which  
a black oak BT. bears N. 25 1/4°W., 26.0 ft.  
a black oak BT. bears S. 11°00'E., 52.6 ft.

E. Found 1/2 in. iron pipe set by Co. sur. This pipe found checks near porportional distance and near north line of Section.

F. NORTHEAST CORNER Section, found 2 in. iron pipe, approx. flush with the surface.

G. Found county hub, 1 x 2 in., set 1/2 in. iron pin, 12 ins. long.

H & I. Set 5/8 in. x 24 in. iron pin, from referance tie by County rd. ref.

J. Set 10 in. boat spike from Co. road referance.

K. Set 1/2 x 10 in. iron pin from County road ref. Other monuments set being 5/8 in. x 24 in. iron pins, set approx. flush with the surface.

The East - West center line of Section is in conflict with previous surveys of record, No. ~~135~~ 136 and No. 1125.