

BASIS OF BEARINGS: RECORD BEARING OF THE EAST BNDY. MEADOWLARK SUBD. NO 2

SCALE 1"=100'

LEGEND

- SET 5/8" X 24" REBAR
- FND 1/2" I. PIN UNLESS OTHERWISE NOTED

SURVEY


FOR
 TED GUETZLAFF MEDFORD, OREGON
 OF
 TRACT 18, ROGUELANDS IRRIG. ORCHARDS
 SITUATE IN THE N.E. 1/4 N.E. 1/4 SEC 26 T36S
 R 2W WM. JACKSON CO. ORE.

GEORGE BURRELL L.S. ASHLAND, ORE.
 JUNE 7, 1968

REGISTERED
 OREGON
 LAND SURVEYOR

George Burrell

JULY 10, 1964
 GEORGE R. BURRELL
 638



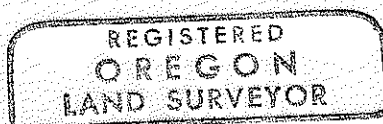

SURVEY NARRATIVE TO COMPLY WITH O.R.S. 209.250
 REVISED BY CHAPTER 555, O.L. 1963

SURVEY FOR: Ted Guetzlaff
 Rachel Way
 Medford, Oregon

PURPOSE: To monument and describe five tracts as shown
 on the accompanying map for conveyance.

PROCEDURE: The 1.14 acre tract and the most Westerly 5.00
 acre tract as shown on the accompanying map were
 monumented and described by L. E. Ager in May,
 1967 for conveyance at that time, although not
 evidenced by a recorded survey. I surveyed these
 2 existing tracts according to the monuments
 found to ascertain the adjoining boundaries be-
 ing created by my survey.

I commenced my boundary survey at the 1½ inch
 iron pipe found at the Southeast corner, tract
 18, Roguelands Irrigated Orchards Tracts sub-
 division; and ran along the East boundary of
 said tract to the brass cap (U.S. Army 1942),
 found at the Northeast corner. I then ran
 Westerly on the North boundary of said tract
 sighting the 1 inch iron pipe found for the
 North quarter corner Section 26, and established
 the intersection with Downing Road by project-
 ing the West boundary of Meadowlark Subdivision,
 Unit No. 2 Northerly from monuments found. Record
 distance and bearing on the accompanying map refers
 to Roguelands Irrigated Orchards Tracts Sub-
 division.



George R. Burrell

