

SURVEY NARRATIVE TO COMPLY WITH PARAGRAPH 209.250

OREGON REVISED STATUTES

Survey for: Mt. Fir Lumber Co.  
 6890 Williams Highway  
 Grants Pass, Oregon 97526

Survey by: Charles H. Hurst, L.S.  
 28 North Oakdale  
 Medford, Oregon 97501

Bearing: Based on government record adjusted to existant bearing tree stumps.

Purpose: To re-establish the E 1/16 corner between Sections 7 and 18, T. 37 S., R. 4 W., W. M.

PROCEDURE

Reset an iron post 28 ins. long, 2½ ins. diam., 20 ins. in the ground, and in a mound of stone, 3 ft. base, to top, with brass cap mkd.

E 1/16	<u>S 7</u>
	S 18
T 37	S R 4 W
	1960

from which a Douglas fir stump, 37 ins. diam. bears N. 2° W., 39 lks. dist., mkd. E 1/16 S7 BT.

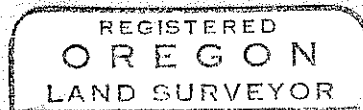

A Douglas fir stump, 23 ins. diam., bears S. 25° E., 29 lks. dist., mkd. E 1/16 S18 BT.

I take additional bearing objects as follows:

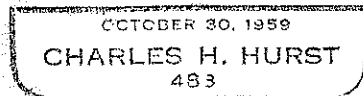
A Douglas fir, 20 ins. diam., bears S. 9° E., 108.1 feet dist., mkd. E 1/16 S18 BT.

A 10' x 10' vertical stone outcrop bears N. 82½° E., 88<sup>63</sup> feet dist. marked with an "X" chiseled 1/2 ins. deep on west face, there being no suitable trees to witness in the north quadrants within reasonable distance.

Witness:  
Jack Huston,  
Chainman



*Charles H. Hurst*



April 15, 1968

cc: Mtn. Fir Lbr. Co.  
BLM, Medford