

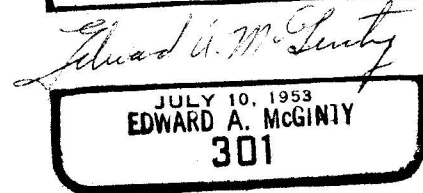


SURVEY IN N.W. 1/4, SEC. 30 T.36S. R.2W, W.M.

FOR  
LOUIE LOEFFLER

68-3


BY EDWARD MCGINTY  
MEDFORD OREGON  
APRIL 1968

SCALE 1"=100'  
● = 5/8" I.PIN SET  
○ = 1" I.P.IPE FD.  
◦ = 1/2" I.P.IPE SET




Survey Narrative to comply with O.R.S. Chap. 555, Revised 1963:

Survey for: Louie Loeffler  
Rt. 1, Box 419  
Central Point, Ore.



Survey by: Edward A. McGinty, R.S.  
Medford, Oregon  
March, 1968



Basis of Bearing: Solar Observation.

Precedence of Survey:

This survey is a retracement of a previous survey by C. Boyden, 1946, being of record and designated L-7 County Survey records. Monuments found being set by Boyden - attested by Louie Loeffler. It appears that the south line of said survey may have used a close approximation as being on the 1/16 line and it is not my intention to construe otherwise.

- A. NW. cor. of Sec. 30 found a 2 in. iron pipe, approx. 4 ins. deep
- B. Found a 3 in. channel iron, 20 ins. deep
- C. Found a 1 in. iron pipe, approx. flush with the surface
- D. Found a 3/4 in. iron pipe, approx. flush with the surface.

