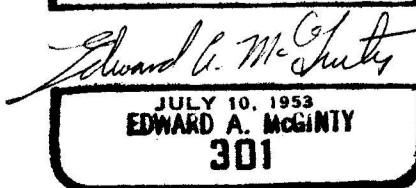



SURVEY IN EAST 1/2, SEC. 25 T.38 S. R.1 W, W.M.
FOR
ROLAND BONAR
68-9

BY EDWARD MCGINTY
MEDFORD OREGON
FEBRUARY 1968

SCALE 1"=100'
● = 5/8" I. PIN SET
○ = 5/8" I. PIN FD.
⊕ = 2" I PIPE FD.



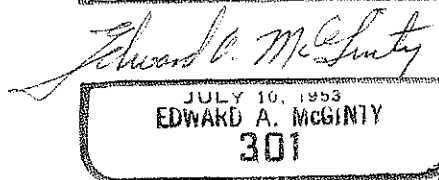
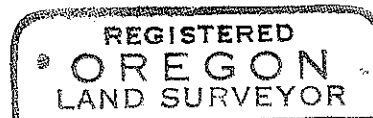
3692

Survey No. 3692

Survey Narrative to comply with Chap. 555, O.L. 1963.

Survey for: Mr. Roland Bonar
Talent, Oregon

Survey by: Edward A. McGinty
Medford, Oregon
Feb. 1968



Basis of Bearing: North line of Highway 99 being N. 52° 41' 40" W.
Solar = N. 52° 44' 50" W.

Monuments:

- A. DLC. cor. as per Co. surveyor records, found 3/4 in. iron pipe, approx. 6 ins. deep.
- B. Initial point of Hyde Park Sub., Fd. 2 in. iron pipe, approx. 9 ins. deep
- C. Black oak tree, being the Northwesterly corner of Hyde Park Sub.
- D. & E. Fd. 5/8 in. iron pin, survey by L. P. Lovejoy.
- F. & G. Original corner of Hyde Park Sub., Fd. 2 in. iron pipes approx. flush with the surface.
- I. Highway Station 132+90.70. Fd. 5/8 in. iron pin.
- J. SE. cor. of survey No. 2025. Fd. 5/8 in. iron pin, approx. 30 ins. deep.

Surveyed tract of land as shown. Prepared boundary line agreements and descriptions for quit-claim, on that tract as per survey, to be acquired.

