

OLD CRATER LAKE HWY

S.N. 2750
1326.30'
S 0°19'20"E

S.31	S.32
S.6	S.5


SURVEY IN S.W. 1/4, SEC. 32 T.36S. R.1W, W.M.

FOR
ROBERT DYKEMAN

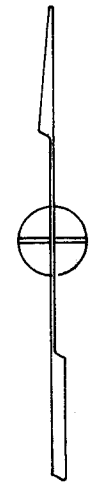
68-8

BY EDWARD MCGINTY
MEDFORD OREGON
JANUARY 1968

SCALE 1"=50'
● = 5/8" I. PIN SET
○ = 5/8" I. PIN FD.



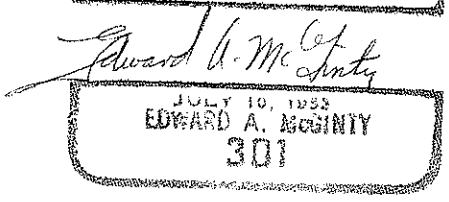
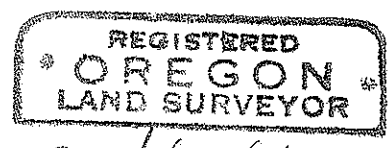
Edward A. McGinty
 JULY 10, 1953
 EDWARD A. MCGINTY
 301



Survey Narrative to comply with Chap. 555, O.L., 1963.

Survey for: Mr. Robert Dykeman
5262 Crater Lake Hwy.
Medford, Oregon

Survey by: Edward A. McGinty
Medford, Oregon
Feb. 12, 1968



Basis of Bearing; Previous survey No. 2750.

Precedence of survey:

Surveyed tract of land as shown, at request of client, and prepared a description for said tract.

From monuments found - shown on survey No. 2750 - surveyed tract of land, setting 5/8 in. x 24 in. iron pins approx. flush with the surface.

Note: data from previous survey was used to show tie to section corner.

