

N.W. CORNER D.L.C. NO. 63  
FOUND BRASS CAP

W.N.W. CORNER D.L.C. NO. 62  
FOUND STONE WITH "X"

WILLOW SPRINGS ROAD

N 89° 55' 24" E

726.00'

5 ACRES ±

N 00° 00' 59" W

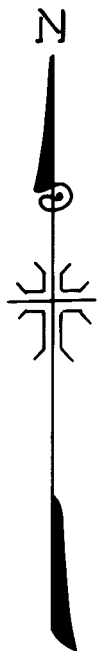
300.00'

S 00° 00' 59" E  
20.00'

300.00'  
S 00° 00' 59" E

726.00'

S 89° 55' 24" W



MAP OF SURVEY

LOCATED IN

A PORTION OF D.L.C. NO. 62, T. 36 S., R. 2 W., W.M.

JACKSON COUNTY OREGON

FOR

LOLA IRIS & DIXON K. SALTSGAVER

J. A. HOFFBUHR, REG. L.S., MEDFORD, OREGON




SCALE: 1" = 100'

SEPTEMBER 18, 1967

BASIS OF BEARING - SOLAR OBSERVATION

o = SET 5/8" X 24" IRON REINFORCING PIN

REVISED APRIL 11, 1968



Survey Narrative To Comply With Paragraph 209.250  
Oregon Revised Statutes

SURVEY FOR: Dixon Saltsgaver  
3737 Willow Springs Road  
Central Point, Oregon

LOCATION: Tract situated in Donation Land Claim No. 62  
and Section 32, Township 36 South, Range 2 West  
of the Willamette Meridian, Jackson County,  
Oregon.

PURPOSE: To monument and describe the boundaries of the  
tract as delineated by the attached map.

PROCEDURE: The North Line of Donation Land Claim No. 63  
was established by the re-established corners as shown and the  
lines of the tract were established as directed by the client.  
Basis of bearings--Solar Observation.

March 28, 1968

J. A. Hoffbuhr  
Registered Land Surveyor

