


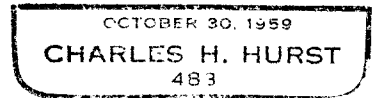
SURVEY IN SECTIONS 18 & 19
T. 35 S., R. 1 W., W.M.
JACKSON COUNTY, OREGON
FOR
ROBERT M. ENERY
SCALE 1" = 400'

SURVEY BY
CHARLES H. HURST
MEDFORD, OREGON

LEGEND
● SET 5/8" X 24" IRON PINS
⊙ SET 3/4" X 30" IRON PINS



Charles H. Hurst



FEB 5 1968

SURVEY NARRATIVE TO COMPLY WITH PAR. 209-250

OREGON REVISED STATUTES

Survey for: Robert M. Emery
 Rte. 1, Box 380
 Highway 99
 Gold Hill, Oregon

Survey by Charles H. Hurst, L.S.
 28 North Oakdale
 Medford, Oregon

Purpose To define the boundaries and monument the corners of the tract shown on the attached plat.


Bearing Based of the meridian of recorded survey No. 2881.

PROCEDURE

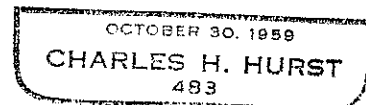
The bearing of the west boundary of the Northeast Quarter of the Northwest Quarter of Section 19 was determined by computation and a proration against record. The south quarter corner of Section 19 is a 1" iron pipe bent west-erly. The top of the pipe was determined to be set on line at proportionate distance.

The point of intersection with the southerly boundary of Dodge Road and the west boundary of the Southeast Quarter of the Southwest Quarter of Section 18 was determined by calculation which is in harmony with the plat for recorded survey No. 2881. Accordingly, a 5/8" iron pin was set at the intersection by running southerly 60.00 feet from the 5/8" iron pin found on the northerly boundary of Dodge Road, said pin being the southwest corner of the Rogue River Vista tract.

The west quarter corner of Section 19 was found to be monumented with a 3/4" iron pipe reportedly set by Hugh Ingle. Pipe location was found to check the official government record in that the stump hole for a down White oak bearing tree bears North 71° West 294.36 feet. Said bearing tree shows evidence of old axed out face although scribing was not noticed due to decay. No evidence of the bearing tree in the southeast quadrant remains due to tractor operations in the vicinity.



Charles H. Hurst



FEB 5 1968