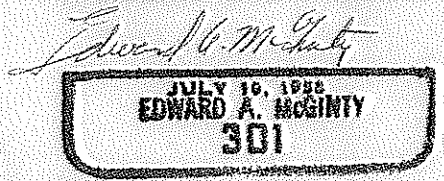
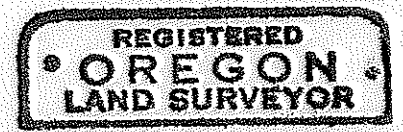
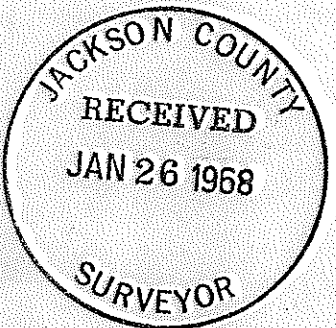


SURVEY IN N.1/2 SEC. 6, T.37S. R.2 W., W.M.
 FOR
HOMER BROWN

65 23

BY EDWARD MCGINTY
 MEDFORD OREGON
 FEBRUARY 1967
 REVISED JUNE 1967

SCALE 1"=200'
 ● = 5/8" I. PIN SET
 ○ = 1" I. PIPE FD.

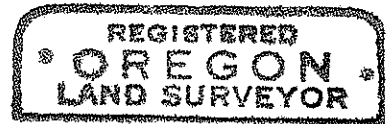


Survey No. 3630

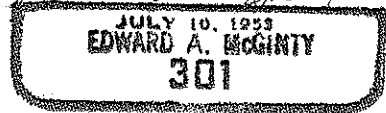
Survey Narrative to comply with O.R.S. 209-250:

Survey for: Homer Brown
Rt. 1, Box 276
Central Point, Ore.

Survey by: Edward A. McGinty, L.S.
Medford, Oregon
March, 1967



Edward A. McGinty



BASIS OF BEARING: Surv. No. 836.

PRECEDENCE OF SURVEY:

A line was extended from the north 1/4 of Sec. 6 on record bearing of the original survey.

In the event this should vary from the original record survey it would vary accordingly on this line and on course shown west. The amount of variation probably would not exceed 3.0 ft. The client was informed of the condition which possibly could exist.

