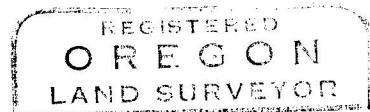
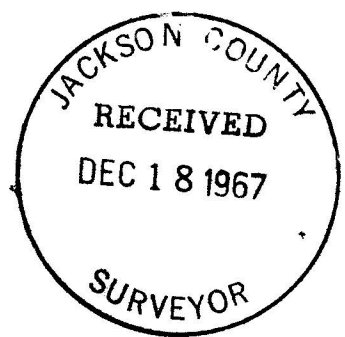


PERIMETER SURVEY
 E 1/2 SECTION 34, T. 38 S., R. 4 E., W.M.
 JACKSON COUNTY, OREGON

FOR
 A. E. MANSFIELD
 SCALE: 1"=1000'

SURVEY BY:
 CHARLES H. HURST
 MEDFORD, OREGON

LEGEND
 ⊙ SET 3/4" X 30" IRON PINS
 ● SET BR. CAPPED 3/4" X 30" IRON PINS



Charles H. Hurst
 OCTOBER 30, 1959
 CHARLES H. HURST
 483

DEC 12 1967

Survey for: A. E. Mansfield - continued

S 1/16 corner common to Section 34 and 35

Set a 3/4"x30" iron pin for corner from which I scribed a 19.1" White fir "S 1/16 S 34 483 BT" which bears $N62^{\circ}\frac{3}{4}'W$ 27.46 feet; an 18.5" White fir "S 1/16 S 35 483 BT" bears $N16^{\circ}\frac{1}{2}'E$ 29.00 feet.

Proportionate 1/4 corner common to Sections 34 and 35

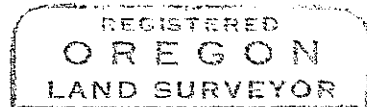

Set a 3/4"x30" brass capped iron pin for corner from which I scribed a 19.3" White fir "1/4 S 34 483 BT" which bears $N18^{\circ}\frac{3}{4}'W$ 10.22 feet; an 18" White fir "1/4 S 35 483 BT" which bears $N63^{\circ}\frac{1}{2}'E$ 21.60 feet.

N 1/16 corner common to Sections 34 and 35

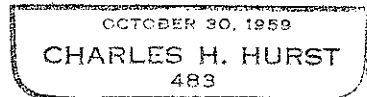
Set a 3/4"x30" iron pin for corner from which I scribed a 17.1" White fir "N 1/16 S 34 483 BT" which bears $N58^{\circ}W$ 14.52 feet; a 16.4" White fir "N 1/16 S 35 483 BT" which bears $N76^{\circ}E$ 20.37 feet.

All trees measured to center.

December 12, 1967



Charles H. Hurst



OREGON REVISED STATUTES

Survey for: A. E. Mansfield
200 Sherman
Ashland, Oregon 97520

Survey by: Charles H. Hurst, L.S.
28 North Oakdale
Medford, Oregon 97501

Purpose: To define the boundary of the East Half of Section 34 and set the sixteenth corners shown.

Bearing: Based on meridian of Government record for the east boundary Section 34.

PROCEDURE

Sixteenth corners shown were set at computed positions from a random line closed traverse around the perimeter of the half section.

The south quarter corner of Section 34 was found per original survey notes to be a 4'x4' mound of stones in a brush field, very old and interlaced with manzanita roots. The mound was definitely not a natural formation or considered to be a mound erected by timber cruisers at an approximate corner position.

Corners set or reestablished are as follows:

E 1/16 corner common to Sections 27 and 34

Set a 3/4"x30" iron pin for corner from which I scribed a 6" White fir "E 1/16 S 27 483 BT" which bears N68°W 7.02 feet; a 5" White fir "E 1/16 S 34 483 BT" which bears S74°E 23.40 feet

1/4 corner common to Sections 27 and 34

Found stone from which a down snag with scribing intact bears S52°E 56.76 feet and a down snag with scribing intact bears N3°E 24.42 feet. Set a 3/4"x30" brass capped iron pin at exact position of stone (placing stone alongside) and scribed a 12" White Fir "1/4 S 27 483 BT" which bears N18°E 13.03 feet, a 14" White fir "1/4 S 34 483 BT" which bears S34°W 7.03 feet.

South 1/4 corner Section 34

Found a 4'x4' mound of stones at exact center of which I set a 3/4"x30" brass capped iron pin for corner from which I scribed a 28" Ponderosa pine "1/4 S 34 483 BT" which bears N46 $\frac{1}{2}$ °E 76.04 feet, a 13" Ponderosa pine "1/4 S 34 483 BT" which bears S59 $\frac{1}{2}$ °W 51.10 feet. Brass cap is marked for Section 34 only.

Section corner common to Sections 34 and 35

Found a notched stone which is witnessed by the original bearing trees. I set a 3/4"x30" brass capped iron pin at exact position of stone and placed stone alongside. The section corner common to Sections 2 and 3 was found to be a unnotched stone bearing Easterly 52.52 feet which is witnessed by 3 original bearing trees.

E 1/16 corner on south boundary Section 34

Set a 3/4"x30" iron pin for corner from which I scribed a 28 $\frac{1}{2}$ " Ponderosa pine "E 1/16 S 34 483 BT" which bears N48 $\frac{1}{4}$ °W 32.00 feet; a 29" Ponderosa pine "E 1/16 S 34 483 BT" which bears N6 $\frac{1}{2}$ °E 41.17 feet.