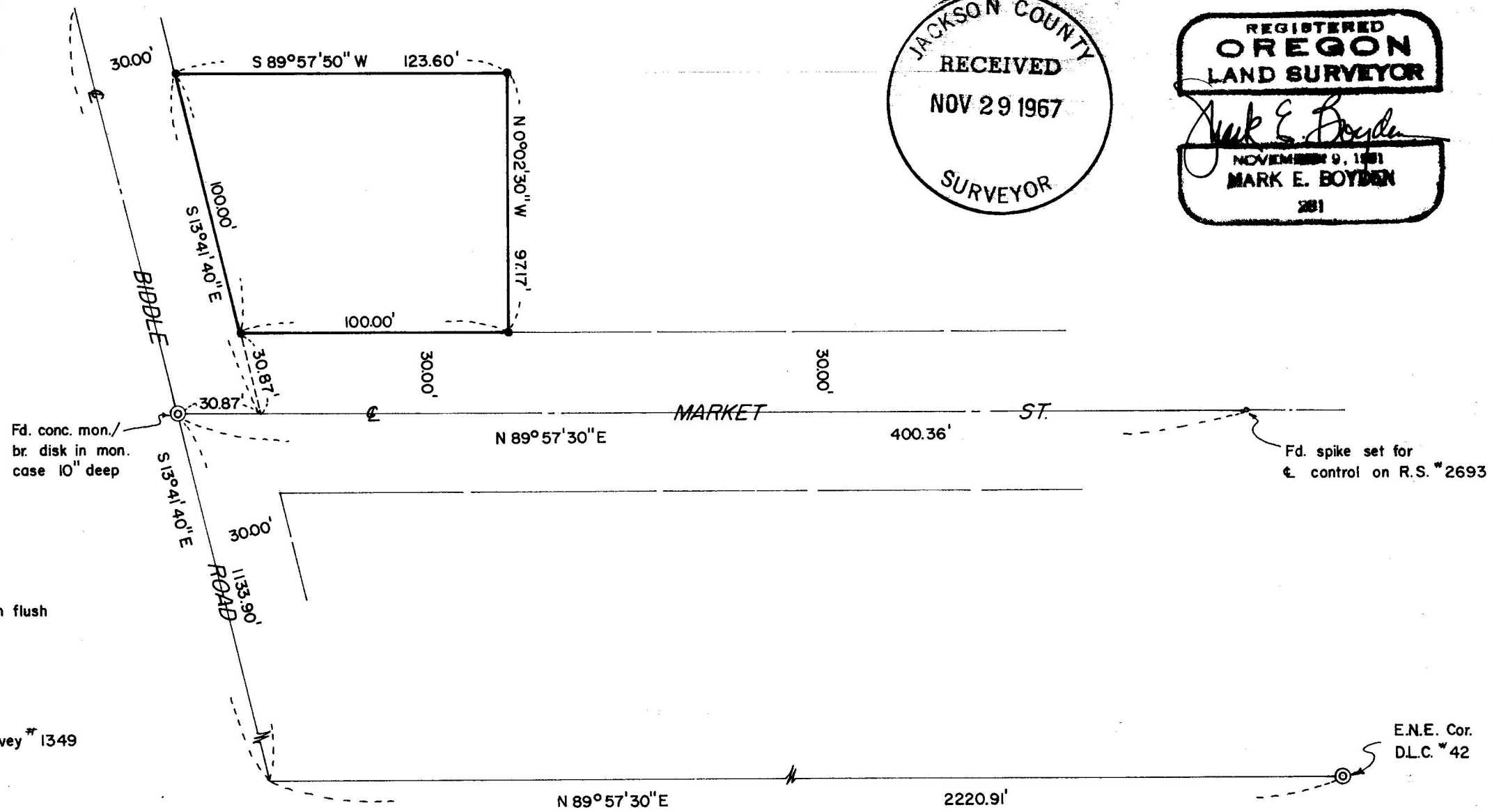

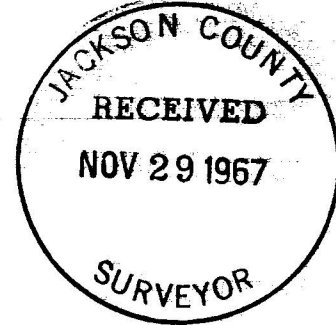


3591

Survey For:
CRATER TITLE Co.
Located in the S.W. 1/4 Sec. 19,
T.37 S.R.1W., W.M.
Medford, Oregon
By: Mark E. Boyden
Nov. 29, 1967



SCALE: 1" = 50'

• Set 5/8" X 24" iron pin flush

Basis of Bearings:
Recorded Survey # 1349

E.N.E. Cor.
D.L.C. # 42

3591

SURVEY NARRATIVE TO COMPLY WITH O.R.S. 209.250

FOR: CRATER TITLE COMPANY
604 West Main Street
Medford, Oregon

PURPOSE: To monument a tract as described in the OPTION
TO PURCHASE contract to Signal Oil and Gas
Company.

PROCEDURE: Found controlling monuments as shown, setting
the lot corners as indicated on the attached map.

November 29, 1967

