

9556

Survey For:


UNITED TELEPHONE COMPANY
OF THE NORTHWEST

Lot 3, Blk. 18 of the
ORIGINAL TOWN OF BUTTE FALLS, OREGON

Located in the S.W. 1/4 of the
N.E. 1/4 of Sec. 10, T.35S.R.2E., W.M.

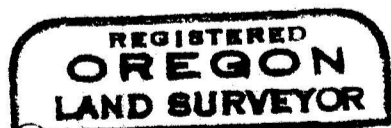
By: Mark E. Boyden

Oct. 6, 1967



SCALE: 1"=60'

• set 5/8" X 24" iron pin flush



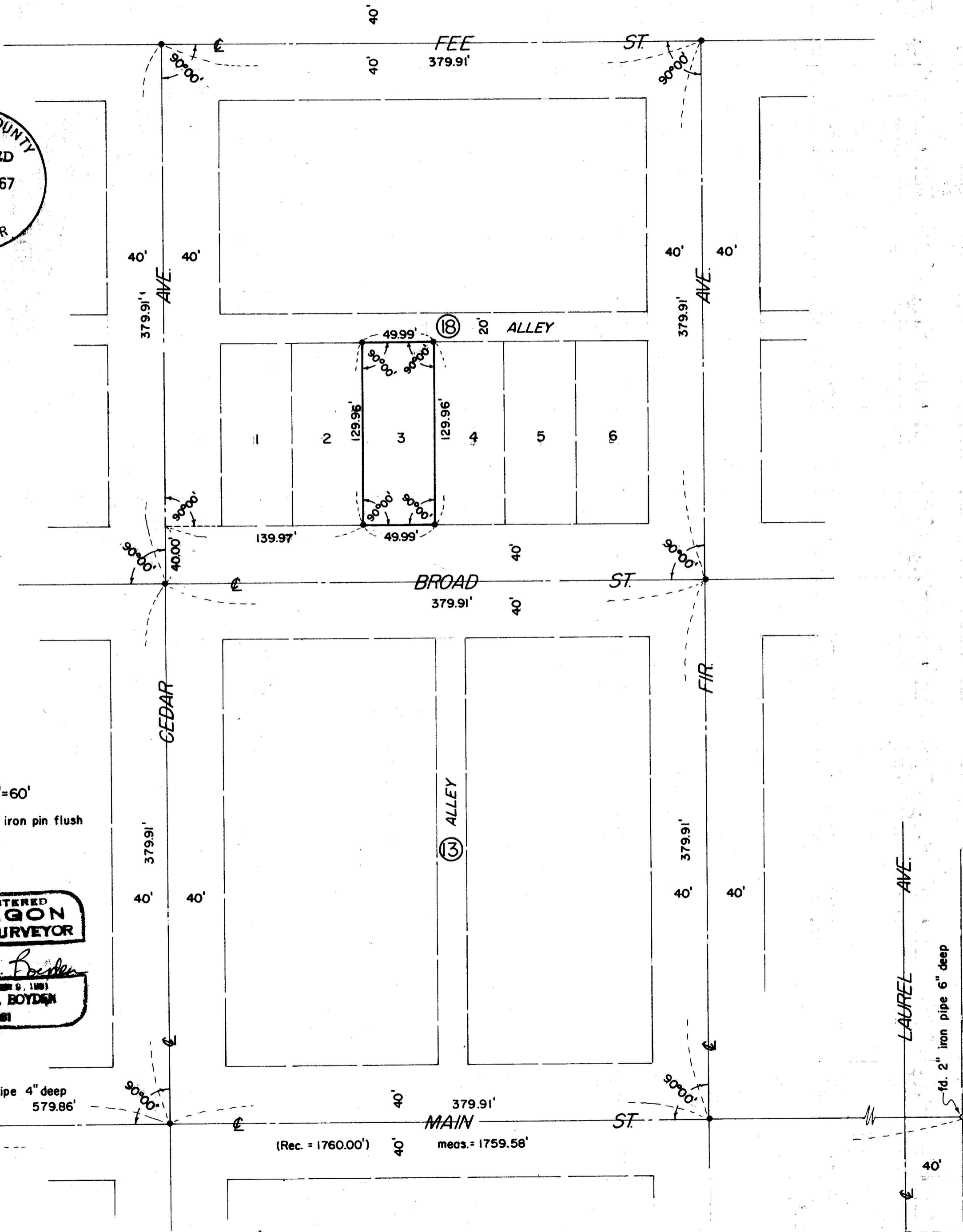
Mark E. Boyden
NOVEMBER 9, 1961
MARK E. BOYDEN
281

fd. 1" iron pipe 4" deep
579.86'

fd. 2" iron pipe 6" deep

3556

3556



SURVEY NARRATIVE TO COMPLY WITH O.R.S 209.250

FOR: United Telephone Company of the Northwest
Hood River, Oregon

Purpose: To monument the boundaries of Lot 3, Block 18 of the
Original Town of Butte Falls, Oregon

PROCEDURE: A search of the recorded surveys and town records in Butte
Falls revealed no evidence of the establishment of street centerline
monuments and no surveys have been recorded, with the exception of recorded
subdivision plats.

Pipe monuments at each end of the centerline of Main Street
on the East and West boundaries of the Original Town were found and
identified by Mr. Ernest Smith, an old-time resident and former timber
cruiser for Medford Corporation as being the original monuments. The
line between these two pipes was established and measured and used as a
base line from which the required streets were established on a proportional
basis and at right angles or parallel to this base line. All measure-
ments were made on this proportional constant and monuments were set as
shown on the map to accompany this report.

October 6, 1967

