

S. 21
S. 28

SEC. 22
SEC. 27

JONES SUBDIVISION

EXISTING RD.

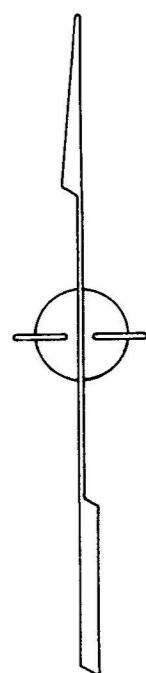
WITNESS COR.

922.70
N 59° 50' E

S 23° 42' 00" E

S 59° 50' W

PACIFIC HIGHWAY
65.4'



SURVEY IN N.W. 1/4 SEC. 27, T.36 S. R.4 W., W.M.

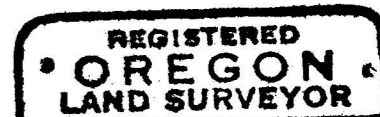

FOR

ED MARTIN

67-9

BY EDWARD MCGINTY
MEDFORD OREGON
MARCH 1967

SCALE 1" = 200'
0 = 5/8" I. PIN



Edward A. McGinty


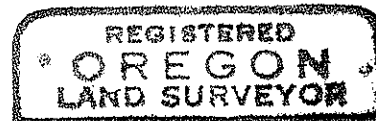


Survey No. 3512

Survey Narrative to comply with O.R.S. 209-250:

Survey for: Edward Martin
Gold Hill, Oregon
97525

Survey by: Edward A. McGinty, L.S.
March, 1967



Basis of Bearing; Deed Record, being the same as Jones Sub-D. (unrecorded)

Precedence of Survey;

- A. Set 5/8" x 20" iron pin approx. 0.6 ft. southerly from old remains of anchor post as a ref. point.
- B. & C. At lot corners found remains of old wood hubs almost completely deteriorated, apparent size being approx. 2" x 2" - 6 to 8 ins. long. Set 5/8 x 20 in. iron pins. As a check, measured northerly along the highway and found this in close agreement to other fences betwn. Lots 6 & 7 and 7 & 8.

At point C, turned record angle and intersected fence near most north-westerly corner of Lot, portions of fence have recently been re-built and average about 0.60 ft. off lot line.

