

SURVEY IN SE.1/4 SEC.1, T.38 S. R.3 W., W.M.

FOR

A. RHOTEN

BY EDWARD MCGINTY
MEDFORD OREGON
JUNE 1967

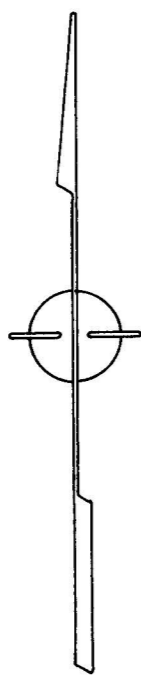
67-19

SCALE 1"=400'
● = 5/8" PIN SET

REGISTERED
OREGON
LAND SURVEYOR

Edward A. McGinty

JULY 10, 1953
EDWARD A. MCGINTY
301

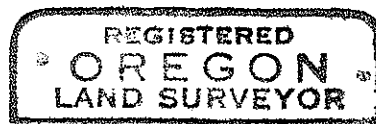


JACKSON COUNTY
RECEIVED
AUG 11 1967
SURVEYOR

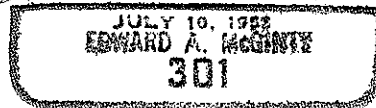
Survey Narrative to comply with Chap. 555 - O. L. 1963.

Survey for: Mr. Aaron Rhoten
 Rt. 1, Box 7C Highway 238
 Jacksonville, Oregon 97530

Survey by: Edward A. McGinty, L.S.
 Medford, Oregon
 June 1967



Edward A. McGinty



Basis of Bearing: Previous Survey No. 2493.

Precedence of Survey:

The N. 1/4 corner was determined from Survey No. 2493.

Sub-divided section as shown--

Monuments:

West 1/4 corner, found a 3/4 in. iron pin approx. flush with the surface, from which

- Fir B. T. 18 in. diam., stump bears S. 60° 00' E. 58.5 ft.
- B. Oak B. T. 18 in. diam., bears N. 73° 00' W. 69.4 ft.
- Madrone 12 in. diam., bears S. 83° 30' E. 11.7 ft. (Newly Blazed)

East 1/4 corner, found a 1 in. iron pipe approx. flush with the surface, at the NW Fence Corner from which

- W. Oak B. T. 12 in. diam., bears N. 27° W., 34.1 ft.
- Fir Snag B. T. 12 in. diam., bears S. 48° E. 17.0 ft. (Scribe visable)
- Madrone 18 in. diam., bears N. 74° E. 3.7 ft. (Old blazes 4 sides)

South 1/4 corner Fd. old 4" x 4" wood post, set shoe iron with 3/4 in. iron rod attached in place where post set, from which

- Original B. T., now stump, remains bears N. 10° W. 16.5 ft. instead of N. 12° W. 16.5 ft.
- Original B. T., now stump hole, bears S. 15° E. 16.5 ft.
- Newly Blazed Madrone 6 in. diam., bears S. 32° 3/4 W. 6.7 ft.
- Newly Blazed B. Oak 5 in. diam., bears S. 39° 3/4 E. 27.7 ft.

Other monuments set being 5/8 in. iron pin 20 in. long set approx. flush with the surface.

