

SURVEY FOR CECELIA TAYLOR

N.E. 1/4, Sec. 20, T. 34S., R. 2 W., W. M.

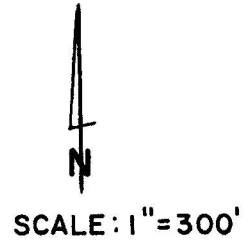
Jackson County, Oregon

June 13, 1967

Verlyn Thomas: Professional Land Surveyor, Talent, Oregon

217E - 3472

- LEGEND**
- 5/8" I. Pin set
 - Mon. found

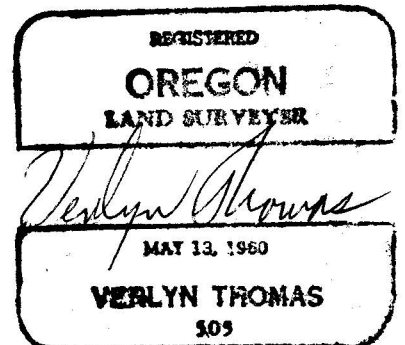

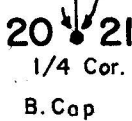


425.35

2264.71

(Rec. North)

907.0



3472

SURVEY NARRATIVE TO COMPLY WITH O.R.S. 209.250
REVISED BY CHAPTER 555, O.L. 1963

FOR: Mrs. Cecelia Taylor
Rte. 1, Box 132
Rogue River, Oregon

PURPOSE: To monument a point on the Section line between Sections 20 and 21,
Township 34 South, Range 2 West, W.M., said point to be 907.0 feet
North of the $\frac{1}{4}$ Corner between said Sections, and also monument the
North $\frac{1}{16}$ corner.

PROCEDURE: Traversed between corners as monumented by B.L.M. brass caps dated
1963, and set $\frac{5}{8}$ " iron pins as shown on the accompanying plat.

