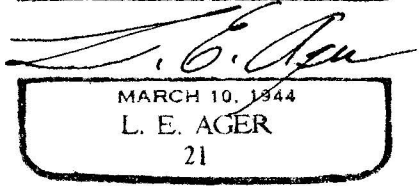



**SURVEY FOR: LEROY E. WILLIAMS**  
**VALLEY VIEW ROAD, ASHLAND, OREGON.**  
**LOCATION: D.L.C #42. & N.W. 1/4 SEC. 30, T. 38S., R. 1 E., W.M.**  
 ○ = 1/2" + 24" IRON RODS SET, FLUSH TO 2" EXPOSED  
 ● = 1/2" IRON RODS FOUND UNLESS OTHERWISE DESC.  
**DATUM: REC. ROAD &**

**DATE: 4-14-67**

**SCALE: 1" = 200'**

**SURVEYED BY**



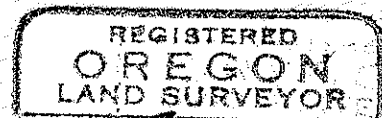

SURVEY NARRATIVE TO COMPLY WITH PARAGRAPH 209.250  
OREGON REVISED STATUTES

SURVEY FOR: Leroy E. Williams,  
Valley View Road  
Ashland, Oregon

LOCATION: Donation Land Claim No. 42 and NW $\frac{1}{4}$  of Section 30,  
Township 38 South, Range 1 East, W.M.

PURPOSE: To monument the corners of tracts shown on accompanying  
map designated as parcels # 1 & # 2.

PROCEEDURE: For road centerline I used nails found on road  
at the West end of tract and iron pipe found on  
D.L.C. line South of road and iron rods found at  
the Southeast corner of property, these set by  
Ralph J. Ellis for Marvin Williams at the Southeast  
portion of tract. For North property line control  
I used the property line fence.  
Bearing basis: road centerline bearing shown on map  
of survey by Ellis.



A handwritten signature in cursive script, appearing to read "L. E. Ager".

