

SURVEY IN N.W. 1/4 SEC. 32 T.35S, R.1W, W.M.

FOR



FAYDREX INC.

66-28


BY EDWARD MCGINTY
 MEDFORD OREGON
 JANUARY 1967
 • = 2" I. PIPE FD.

SCALE 1"=200'

- = 5/8" I. PIN SET
- = 3/4" I. PIPE FD.
- ⊙ = 1" I. PIPE FD.



Edward A. McGinty



3434

Survey No. 3434

Survey Narrative to comply with O.R.S. 209-250:

Survey for: Faydrex, Inc.
1054 S. Riverside Ave.
Medford, Oregon 97501

Survey by: Edward A. McGinty, L.S.
Medford, Oregon
Jan. 1967

BASIS OF BEARING: Previous survey and solar obser.

PRECEDENCE OF SURVEY:

1. Found a 3/4 in. iron pipe, 6 ins. deep, older calls for stake and mound of stone, (This point falls in a field and the stones were probably removed) being 38.5 ft. south of the NE. cor. of the SW 1/4 of the NW. 1/4. This monument agree's within approx. 3.0 ft. of old deed record distance and agree's almost identically with the newer Deed record distance which refers to older deeds.
 2. Deed calls for iron pin, finding a 3/4 in. iron pipe, approx. flush which agrees closely to deed calls to said point from monument found at Pt. 1;
 3. Older calls for anchor post (note, a new fence now exists here) New deed calls (Vol. 551 page 505) for a 3/4 in. iron pipe which was found and identified by adjacent owner.
- Other monuments set on this survey, being 3/4 in. iron pins X 24 ins., set flush with the surface.

