



SURVEY IN NE.1/4 SEC.6 T.37S. R.1E.,W.M.  
 FOR  
**FAYDREX INC.**  
 62-27-1

BY EDWARD MCGINTY  
 MEDFORD OREGON  
 APRIL 1967

SCALE 1"=200'  
 ● = 5/8" I.PIN SET  
 ○ = 5/8" I.PIN FD



*Edward A. McGinty*



Survey No. 3431

Survey Narrative to comply with O.R.S. 209-250:

Survey for: Faydrex, Inc.  
1054 So. Riverside  
Medford, Oregon

Survey by: Edward A. McGinty, L.S.  
Medford, Oregon  
April, 1967

BASIS OF BEARING: Survey No. 2188.

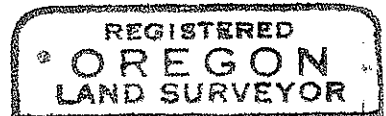
PRECEDENCE OF SURVEY:

Monuments found and shown on previous survey, being 5/8 inch iron pins, approx. flush with the surface. (note: found monument at the NW. cor. Tract 1, on previous survey - disturbed)

A portion of previous survey No. 2188 is shown on this map. A distance of 200 ft. was measured along the County rd. and a distance of 32.76 feet measured easterly along the section line, setting 5/8 in. iron pins, 24 ins. long, approx. flush with the surface.

Descriptions were furnished to client.

62-27-1



*Edward A. McGinty*

